

Analysis of The Potential And Land Suitability of The Agricultural Sector in The Efforts of The Development of The Farm in The District of Gantarang Regency Bulukumba

Andi Gofani Tanralili¹, Muhammad Anshar²

¹Undergraduate Engineering Study Program of Regional and City Planning Faculty of Science & Technology, UIN Alauddin Makassar, Indonesia
Jln. H. M. Yasin Limpo No. 63 Gowa (campus 2)

²Engineering Study Program of Regional and City Planning Faculty of Science & Technology
UIN Alauddin Makassar, Indonesia
Jln. H. M. Yasin Limpo No. 63 Gowa (campus 2)

Email : Muhammadanshar@uin-alauddin.ac.id

Abstract. Analysis of the Potential and Land Suitability of the Agricultural Sector In an Effort The development of Agrotourism in the district of Gantarang Regency Bulukumba (Andi Gofani Tanralili and Muhammad Anshar as a Researcher). This study aims to analyze how the Potential and Suitability of Land Sector Agriculture In the Development of Agrotourism in the district of Gantarang Regency Bulukumba. The method of analysis used is the analysis of LQ, SSA, the Suitability of the Land. The results of the research shows that there are four main commodities which become the base sector in the effort the development of farm commodities fruits mangosteen, rambutan, soursop and watermelon with supported by the suitability of the land . The concept of development of agrotourism in the District of Gantarang Bulukumba can be done by generating the production of good fruit with the approach of one village one product.

Keywords : Land Suitability, Farm, Agriculture

INTRODUCTION

Indonesia is one of developing country in the world that is currently being increase the development in all fields ranging from economics to the field agriculture. The agricultural sector plays an important role in absorbing labor and gave the income opportunity for the majority of households of rural communities in Indonesia. Indonesia is an agricultural country with tropical climate that has the potential to produce abundant in the form of agricultural commodities sub-sector of food crops, plantation, horticulture and farm with a lot of diversity of types.

In general the purpose of development of agropolitan area is to increase the income and welfare of society through the accelerated development of the region and increase the interconnectedness of villages with the city . it has an important role in increasing income is the agricultural sector. Therefore to achieve the goal the development of agropolitan area it is necessary to increase the economic growth of in terms of the farm field.

But in fact the agricultural sector only contributes by 40,39 percent against the total GDP in the year 2017 (this figure decreased from 44,17 percent in 2013). One of the causes of the declining role of agriculture in the District of Gantarang, is reduced the area of land and the declining amount of agricultural production.

Loss of agricultural land due to the changing function of agricultural land into a wide variety of land such as, Industry, settlements and others. If the day it is the happens then it is very threatening agricultural yields. The declining number of agricultural production due to the prolonged drought that have a direct impact on agricultural production.

Based on these conditions certainly impact negatively on the perpetrators of the agropolitan the main farmers in the area and the effect on economic growth so that need to do management and development in the area to consider resources are also superior commodities such as Horticulture (fruits), strategic location, the natural environment, and the hospitality of its people. All of it has a strong attraction for the development of a sustainable local therefore, one alternative that can be done

Islamic and Sustainable Innovation of Urban and Regional Planning (ICoISI), Nov 26-27, 2019
to develop the agricultural sector combined sectors of tourism (farm stay) in order to support sustainable agricultural development.

METHODS

This study was conducted to see the potential and land suitability of the agricultural sector in the development efforts stay on agropolitan area in the District of Gantarang Regency Bulukumba by using the data from the results of the research that has been done related to the existing conditions in the study area, production of horticulture crops, natural resources, human resource and artificial resource. This research was conducted in the District of Gantarang, regency Bulukumba.

The Data used in this study are sourced from primary data and secondary data. Primary data collection done by direct observation while the secondary data obtained from the Central bureau of Statistics, the head office and the Department of Food Crops, Plantation and Horticulture.

Data analysis was performed using the method of the analysis of the main commodities LQ (location Quotient), SSA (Shift share analysis) and land suitability analysis.

a. LQ dan SSA

The formula of location quotient (LQ) is as follows:

$$: LQ_{ij} = X_{ij}RV_{ij} / X_iRV /$$

Description : (for example the analysis of the LQ at the district level).

LQ_{ij} = Index/koeffisien location quotient sector i in the regency/ district

X_{ij} = GDP of sector i in regency/district j

X_i = GDP of sector i in province (reference)

RV_j = Total PDRB of the regency/district j

RV = Total GDP of the Province

For the analysis of SSA, namely:

$$SSA = KPN + KPP + KPPW$$

$$SSA = [Y'Y - 1] + [Y'iYi - Y'Y] + [y'iyi - Y'iYi]$$

Description :

Y' = economic indicators national the end of the year review

Y = economic indicators national early years study

Y_i = indicator of national economic sector i the end of the year review

Y'I = economic indicators national sector i the beginning of the year

b. Land Suitability

This analysis requires a lot of data based on phases which are then processed, analyzed and it is concluded that phase end.

Table 1. Phase of Land Suitability Analysis

| Simbol | The Quality of The Land | The Characteristics of The Land |
|--------|------------------------------|---|
| T | Temperature | Average annual temperatures |
| W | The availability of Water | -The number of dry month -Precipitation is the average annual |
| R | The condition of rooting | -The depth of solum -The texture of the soil |
| F | The absorption of nutrients | - KTK - Ph |
| N | Nutrients availability | -The amount of sodium total -The availability of phosphate -The availability of potassium |
| X | Toksitas | -Salinity |
| t | The condition of the surface | -The slope -The surface rocks -Rock outcrops |

Resource : Lutfi,2015

RESULTS

Village Typology Analysis

Based District of Gantarang is one of the 10 (ten) districts in Districts in Bulukumba Regency with the wide area of the district 173,51 Km². based on the map administration District of Gantarang here.

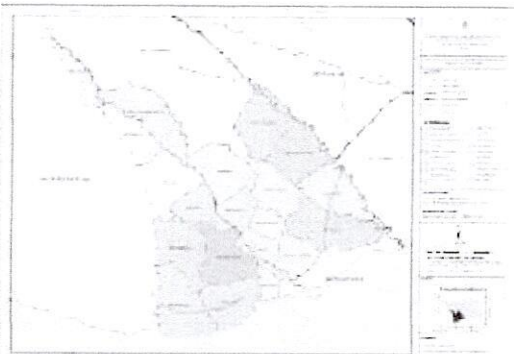


Figure 1. Map of the administrative district of gantarang Regency Bulukumba.

a. The Potential District Gantarang

Food crops in the District of Gantarang, namely rice, corn, soy, peanuts, nuts green, cassava and sweet potato. Based on the results of LQ analysis, obtained the commodity of rice has an indication as an excellent commodity.

The commodity has a value of LQ greater than one ($LQ > 1$). While plant food other, namely corn, soybeans, peanuts, green peas, cassava and sweet potato is still not the potential to be a commodity so have not been able to meet the needs of the people themselves so have to import from outside the territory of the district ($LQ < 0.98$).

Table 2. The Results of the LQ Analysis of Commodity Food Crops District of Gantarang Year 2019.

| No. | Commodity | Production/ Tons | LQ | Descrp. |
|-----|-------------------|---------------------|------|-------------|
| 1 | Rice | 31,286 | 1,08 | Base |
| 2 | Corn | 13,656 | 0,98 | Non Base |
| 3 | Soy | 1,8 | 0,24 | Non Base |
| 4 | Nuts Land | 10,3 | 0,82 | Non Base |
| 5 | Nuts Green | 29 | 0,03 | Non Base |
| 6 | Cassava | 520 | 0,84 | Non Base |
| 7 | Sweet Potatoes | 185 | 0,10 | Non Base |

Source : BPS, District of Gantarang In Numbers,2018

Horticulture (fruits) in the region of research is the potential for the District Gantarang has the potential of land as well as the production of fruits that increase each year

Based on the results of the LQ then the commodity avocado, tangerine, mangosteen, rambutan, passion fruit, soursop and watermelon, including commodities base/potential which has the value of $LQ > 1$, while duku, durian, large oranges, jackfruit, and pineapple is a commodity that is non base $LQ < 0.67$.

Table 3. Hasil Analisis The Results of the LQ Analysis Commodity Horticultural Crops District of Gantarang Year 2019.

| No. | Commodity | Production/ Tons | LQ | Descrp. |
|-----|-----------------------|---------------------|------|-------------|
| 1 | Avocado | 69 | 2,60 | Base |
| 2 | Duku/Langsat | 298 | 0,67 | Non Base |
| 3 | Durian | 55 | 0,28 | Non Base |
| 4 | Oranges Tangerines | 12,1 | 1,50 | Base |
| 5 | Orange Large | 12 | 0,57 | Non Base |
| 6 | Mangosteen | 16 | 1,54 | Basis |
| 7 | Jackfruit | 34 | 0,51 | Non Base |
| 8 | Pineapple | 1 | 0,62 | Non Base |
| 9 | Rambutan | 290 | 1,71 | Base |
| 10 | Passion Fruit | 25 | 2,99 | Base |
| 11 | Soursop | 1 | 1,90 | Base |
| 12 | Watermelon | 172 | 3,18 | Base |

Source : BPS, District of Gantarang In Numbers,2018

The determination of the leading Sectors using a combination of the results of the Analysis of LQ and Shift Share. The combination of this value indicate the sector of the flagship with the value of $LQ > 1$ and the value of the Shift Share (PB) worth positif (+). The results of the analysis can be seen in the following Table:

- So the result of the combination of LQ and Shift Share is obtained that the leading sector of commodity fruits In the District of Gantarang, namely commodity Mangosteen, Rambutan, Soursop and Watermelon with the value of $LQ > 1$ and $PB +$.
- As for the potential sectors in the District of Gantarang, namely commodity Avocados, Tangerines, Jackfruit, and the Passion fruit with the value of $LQ > 1$ and PB .
- District of Gantarang have sector is underdeveloped in commodity Duku and Pineapple with a value of $LQ < 1$ and $PB -$.

b. Land Suitability Analysis

Land suitability analysis is an analysis to determine the level of suitability of land for the cultivation of the commodity in the District of Gantarang. This analysis technique is done by way of overlay (GIS) Geographic Information System. Based on the results of the analysis of the commodity in the District of Gantarang, results found that the predominant commodities is a commodity Mangosteen, Soursop, Rambutan and Watermelon.

Based on the results of land suitability analysis, commodity rambutan is quite suitable (S2) for developed in the entire territory of the district of gantarang with extensive 167.81 Km².

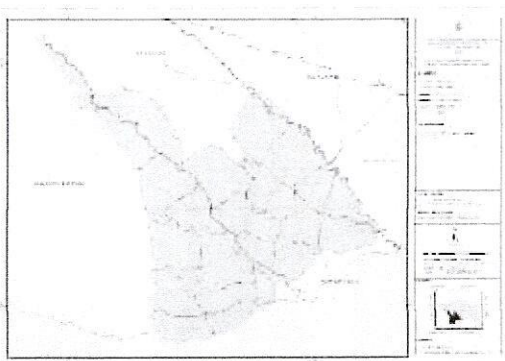


Figure 2. Map Analysis Of The Suitability Of Land For Commodity Rambutan District Of Gantarang Regency Bulukumba.

The results of the land suitability analysis commodity watermelon quite fit in developed in whole region district of gantarang with extensive 167.81 Km².

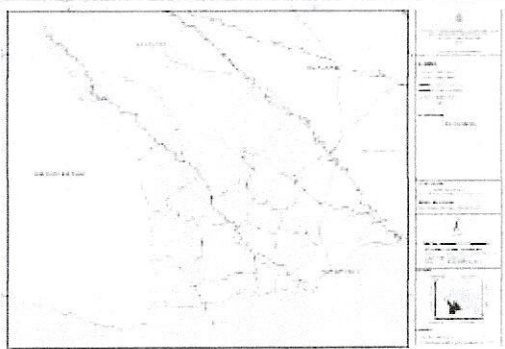


Figure 3. Map Analysis Of The Suitability Of Land For Commodity Watermelon District Of Gantarang Regency Bulukumba.

Land suitability analysis commodity mangosteen can be seen in the following table :

Table 4. Land suitability Commodities Mangosteen in the District of Gantarang

| No. | Land Suitable Class | Wide | |
|-------|---------------------|--------|-------|
| | | Km2 | % |
| 1 | S2 | 95,37 | 56,83 |
| 2 | S3 | 56,24 | 33,51 |
| 3 | N | 16,20 | 9,65 |
| Total | | 167,81 | 100 |

Source: Data Processed, 2019.

Criteria Land Class S2 (Highly appropriate) found in the area of 95,37 Km2 or 56,83% from the wider region. The rest are on S2, S3 and N, which can not be done the repair business because precipitation for the commodity of the mangosteen is not in accordance with the rainfall in the District Gantarang.

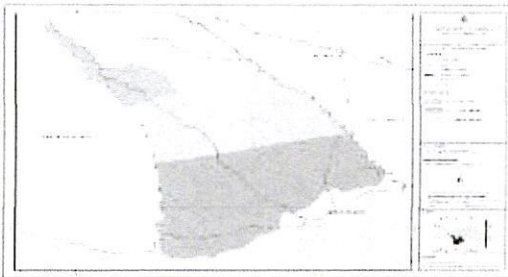


Figure 3. Map Analysis Of The Suitability Of Land For Commodity Mangosteen District Of Gantarang Regency Bulukumba.

Land suitability analysis commodity soursop can be seen in the following table:

Table 5. Land suitability Soursop in the District of Gantarang Regency of Bulukumba.

| No. | Land Suitable Class | Wide | |
|-------|---------------------|--------|-------|
| | | Km2 | % |
| 1 | S2 | 165,61 | 98,68 |
| 2 | S3 | 2,20 | 1,31 |
| Total | | 167,81 | 100 |

Source: Data Processed, 2019.

Based on the results of land suitability analysis in commodity soursop, the criteria of land suitability S2(Quite Appropriate) found in the area of 165.61 Km2, while the land is S3 (Marginal suitable) has an area of 2.20 Km2.

CONCLUSION

1. The potential that can support the development of agrotourism in the area of agropolitan in District of Gantarang Regency of Bulukumba, namely commodity fruit mangosteen, rambutan, soursop and watermelon.
2. Based on the land suitability analysis through the method of overlay, it can be concluded that commodity mangosteen fruit has the criteria of land class S2 (Highly suitable), commodity fruit rambutan have criteria land class S2 (quite appropriate), commodity soursop fruit criteria land class S2 (Quite appropriate) and the commodity watermelon fruit has criteria land class S2 (Highly suitable) so the commodity is very possible to be developed in the District Gantarang with the concept of development of agro-based (One Village One Product).

REFERENCES

- Adnyani, N. D., Sukerti, N. W., & L. M. (2015). Strategi Pengembangan Agrowisata Salak Di Desa Sebetan Kabupaten Karangasem. *Jurnal Pendidikan dan Kesejahteraan Keluarga Vol 4*, 244-252.
- Anshar, M. (2014). *Perncaanaan Kawasan Perdesaan Berbasis Agropolitan*. Gowa: Jurusan Teknik Perencanaan Wilayah dan Kota Uin Alauddin Makassar.
- Ardiansari, R., Nurlaelih, E. E., & Wicaksono, K. P. (2015). Pengembangan Agrowisata Di Desa Wisata Tulungrejo Kota Batu Jawa Timur. *Jurnal Produksi Tanaman Vol 3*, 383-390.
- Lutfi, M. (2015). *Teknik Analisis Regional*. Yogyakarta: Badan Penerbit Fakultas Geografi.
- Luvianita, A. A. (2017). *Analisis Komoditas Unggulan Pertanian Tanaman Pangan Berdasarkan Metode Location Quotient (LQ) Di Kabupaten Karangayar*. Universitas Muhammadiyah Surakarta. *Jurnal Pertanian UMS*, Vol 2, 190-196