


**LINGUISTIC LANDSCAPE IN THE PRESERVATION FOR CULTURAL  
PROPERTIES OF SOUTH SULAWESI**



**A Thesis**

*Submitted to The Adab and Humanities Faculty State Islamic University of Alauddin  
Makassar In Partial Fulfillment of The Requirements For The Degree of Sarjana  
Humaniora*

**By**

**RESKY IRAWATI**

**Reg. Num, 40300118079**

**ENGLISH AND LITERATURE DEPARTMENT**

**ADAB AND HUMANITIES FACULTY**

**ALAUDDIN STATE ISLAMIC UNIVERSITY MAKASSAR**

**2023**

## PERNYATAAN KEASLIAN SKRIPSI

### PERNYATAAN KEASLIAN SKRIPSI

Dengan penuh kesadaran, penulis yang bertanda tangan di bawah ini menyatakan bahwa skripsi ini benar-benar adalah hasil karya penulis sendiri, dan jika di kemudian hari terbukti merupakan duplikat, tiruan, plagiat, atau dibuat oleh orang lain secara keseluruhan ataupun sebagian, maka skripsi ini dan gelar yang diperoleh batal demi hukum.

Gowa, 12<sup>th</sup> June 2023

Penulis



Resky Irawati  
40300118079

UNIVERSITAS ISLAM NEGERI  
**ALAUDDIN**  
MAKASSAR

## PERSETUJUAN PEMBIMBING

### PERSETUJUAN PEMBIMBING

Pembimbing penulisan skripsi saudara **Resky Irawati**, Nim: **40300118079**. Mahasiswa jurusan bahasa dan sastra inggris pada Fakultas Adab dan Humaniora UIN Alauddin Makassar, setelah dengan seksama meneliti dan mengoreksi skripsi yang bersangkutan dengan judul “ **Linguistic Landscape in The Preservation For Cultural Properties of South Sulawesi** ” memandang bahwa skripsi tersebut telah memenuhi syarat-syarat ilmiah dan dapat disetujui untuk ke sidang Munaqasyah.

Demikian persetujuan ini diberikan untuk diproses lebih lanjut.

Gowa, 12<sup>th</sup> June 2023

Pembimbing 1

  
Nirwana, S.Pd., M.Pd.  
NIP. 19860308 201903 2 010

Pembimbing 2

  
Dr. Sardjan Maharani Asnur S.Pd., M.Pd  
NIP. 19840702 201101 2 010

UNIVERSITAS ISLAM NEGERI  
**ALAUDDIN**  
M A K A S S A R

# APPROVAL SHEET

## APPROVAL SHEET FOR THESIS

Title of Thesis : Linguistic Landscape in The Preservation for Cultural Properties of  
South Sulawesi  
Name : Resky Irawati  
Reg. Number : 40300118079  
Program : Bachelor of Degree (S1) English and Literature Department

Gowa, June 12th, 2023

Supervisor:

Consultant I

Consultant II



Nirwana, S.Pd., M.Pd.  
NIP. 19860308 201903 2 010



Dr. Sardian Maharani Asnur, S.Pd., M.Pd.  
NIP. 19840702 201101 2 010

Approved by:  
Head of English and Literature Department



Dr. Jumharia Diamcreng, M. Hum  
NIP. 19690108 200212 2 002

UNIVERSITAS ISLAM NEGERI

AL-**ADDIN**

M. S. A. R

Acknowledged by  
Dean of Adab and Humanities Faculty



Dr. Masrur Haddade, S.Ag., M.Ag  
NIP. 19750605 200112 1 001

## PENGESAHAN SKRIPSI








### PENGESAHAN SKRIPSI

Skripsi yang berjudul, "Linguistic Landscape in The Preservation for Cultural Properties of South Sulawesi" yang disusun oleh **RESKY IRAWATI, NIM : 40300118079**. Mahasiswa jurusan Bahasa dan Sastra Inggris pada Fakultas Adab dan Humaniora UIN Alauddin Makassar, telah diuji dan dipertahankan dalam *Sidang Munaqasyah* yang diselenggarakan pada **Jumat, 23 Juni 2023**, bertepatan dengan **5 Dzulhijjah 1444 Hijriah**, dan dinyatakan telah diterima sebagai salah satu syarat untuk memperoleh gelar Sarjana dalam Ilmu Adab dan Humaniora, Jurusan Bahasa dan Sastra.

Gowa, 23 Juni 2023

5 Dzulhijjah 1444

#### DEWAN PENGUJI:

|               |   |   |   |
|---------------|---|---|---|
| Ketua         | : Muh. Nur Akbar Rasyid, M.Pd., M.Ed., Ph.D ( |   | ) |
| Sekretaris    | : Dr. Sardian Maharani Asnur, S.Pd., M.Pd (   |  | ) |
| Munaqasy I    | : Dr. Jumharia Djamereng, M.Hum (             |  | ) |
| Munaqasy II   | : Dr. Hj. Nahdhiyah, S.S, M.Hum. (            |  | ) |
| Pembimbing I  | : Nirwana, S.Pd., M.Pd (                      |  | ) |
| Pembimbing II | : Dr. Sardian Maharani Asnur, S.Pd., M.Pd (   |  | ) |
| Pelaksana     | : Sunarty Jafar, S.E (                        |  | ) |

Diketahui Oleh :

Dekan Fakultas Adab dan Humaniora  
UIN Alauddin Makassar



Dr. Hasyim Haddade, S.Ag., M.Ag.  
NIP. 19750505 200112 1 001

## ACKNOWLEDGEMENT

بِسْمِ اللَّهِ الرَّحْمَنِ الرَّحِيمِ

Alhamdulillah Rabbil Alamin, all praises and thanks to the Almighty Allah SWT for His uncountable graces, faiths, and helps always stand behind the writer, show writer the right way, and carry the writer out to the final step of this thesis writing. Shalawat and salam are addressed to our prophet Muhammad SAW, the greatest one who has shared inspiration, spirit, and power to the human.

The writer realizes that this thesis could not complete without getting assistance, guidance, understanding and encouragement from many people. Therefore the writer would like to express the deepest gratitude to the following:

1. The writer's beloved parents, Irwan and St. Hadirah, S.Pd for their loves, cares, supports and prayers for the writer's safety and successful.
2. The writer's beloved brothers and sister, Rismawati, S.Pd, M.Rizal Agusriadi, S.Pd and Riskayanti, S.Sos for their support and sincere prayer for the writer's success.
3. The writer's beloved big family especially for Cousin Nurul Fadillah and Basra family, for their support and sincere prayer for the writer's success.
4. The Rector of UIN Alauddin Makassar, Prof. Drs. Hamdan Juhannis, M.A., Ph.D. for his advice during the period when the writer studied at the university.



5. The Dean of Adab and Humanities Faculty Dr. Hasyim Haddade, M.Ag and his staff, all of the vices of dean of Adab and Humanities Faculty, Dr. Andi Ibrahim, S.Ag., S.S., M.Pd., Dr. Firdaus, M.Ag.,H. Muh. Nur Akbar Rasyid, M.Pd., M.Ed., Ph.D, the Head of English and Literature Department, Dr.Jumhariah Djamereng, M.Hum. and Secretary of English and Literature Department, Sahruni Junaid, S.S, M. Pd. for their support, help and encouragement.
6. Nirwana, S.Pd., M.Pd and Dr. Sardian Maharani Asnur, S.Pd., M.Pd the writer's supervisors who have given their comments, guidance, suggestions, corrections, and over all support since the preliminary part of this thesis until the end.
7. Dr. Jumharia Djamereng, M.Hum and Dr. Hj. Nahdhiyah, S.S., M.Pd the writers examiner who have given their suggestions and corrections.
8. The writer's gratitude is also addressed to all the lecturers of Adab and Humanities Faculty, for their knowledge, enlightenment, and advices during the academic years also for the administrative officers of Adab and Humanities Faculty, for their help, services, and administrative support.
9. The writer's thanks is addressed to the beloved Sister's Atirah Dwini Astrinita, S.Hum, and Winda Juliati S, S.Hum who have guide and give many motivation to the writer to fix her thesis well.

10. The writer's thanks addressed to writer's best support system, NurulHilma Ramadhani.
11. The writer's thanks are addressed to the lovely friend Wulan, Tantwi, Nican, Inces, Dayen, Vj, Adha and all of the member of Pakkandatto Squad that the writer cannot mention one by one.
12. The writer's thanks are also addressed to the writer's beloved friends in English Literature Departement, especially for my one and only Classmates A-G 3-4 2018, the writer is proud of them and with them the writer shares experience and knowledge during study and writing this thesis.
13. The writer's thanks are addressed to the Seniors and Juniors in English and literature Department, and ECUINSA family.
14. The writer's thanks is addressed to the friends of writer, Mufid, Wiwi nuge, Wiwipratiwi, Anggi, Ajol, Inna, Ririn, and kismu, have given the writer support and advice.
15. The writer's thanks is also addressed to all of people who helped the writer and those whom the writer can not mention one by one.

**Gowa, 23<sup>th</sup> June 2023**

**The Writer,**


**Resky Irawati**  
**40300118079**



## TABLE OF CONTENT

|  |    |
|--|----|
| <b>TABLE OF CONTENT</b> .....                        | iv |
| <b>ABSTRACT</b> .....                                | v  |
| <b>CHAPTER I INTRODUCTION</b> .....                  | 1  |
| A. Study Background .....                            | 1  |
| B. Problem Statement.....                            | 5  |
| C. Objectives of The Research .....                  | 5  |
| D. Significant of The Research. ....                 | 6  |
| E. Scope of The Research .....                       | 6  |
| <b>CHAPTER II REVIEW OF RELATED LITERATURE</b> ..... | 7  |
| A. Previous Findings.....                            | 7  |
| B. Theoretical Framework .....                       | 9  |
| a. Sociolinguistic .....                             | 9  |
| b. Linguistic Landscape .....                        | 10 |
| c. Function of Linguistic Landscape .....            | 13 |
| d. The Preservation for Cultural Properties .....    | 17 |
| <b>CHAPTER III RESEARCH METHODOLOGY</b> .....        | 21 |
| A. Research Method.....                              | 21 |
| B. Object of The Research .....                      | 21 |
| C. Instrument of The Research.....                   | 21 |
| D. Procedures of Collecting Data .....               | 22 |
| E. Technique of Data Analysis.....                   | 23 |

|  |    |
|--|----|
| <b>CHAPTER IV FINDINGS AND DISCUSSION</b> .....  | 25 |
| A. Findings .....                                | 25 |
| B. Discussions .....                             | 37 |
| <b>CHAPTER V CONCLUSION AND SUGGESTION</b> ..... | 42 |
| A. Conclusion .....                              | 42 |
| B. Suggestion .....                              | 43 |
| <b>BIBLIOGRAPHY</b> .....                        | 44 |



**ABSTRACT**

**Name** : Resky Irawati  
**Reg. Number** : 40300118079  
**Majority** : English and Literature  
**Faculty** : Adab and Humanities  
**Title** : Linguistic Landscape in The Preservation for Cultural Properties of South Sulawesi  
**Supervisor I** : Nirwana, S.Pd.,M.Pd  
**Supervisor II** : Dr. Sardian Maharani Asnur, S.Pd., M.Pd

---

This research is focused on the linguistic landscape in the preservation for cultural properties of south Sulawesi. The objectives of this study are to show the kinds of linguistic landscape in the preservation for cultural properties of south Sulawesi and to describe the function of the linguistic landscape based on Landry and Bourhis' (1997) on Linguistic Landscape. This research is specified in the Top-down category based on Landry and Bourhis' (1997). In describing the function of linguistic landscape in the preservation for cultural properties of south Sulawesi Landry and Bourhis (1997) used as a guideline. The methodology used in this research is descriptive qualitative method. The results of the data analysis that researcher found in both of two places is only top-down, especially in fort Rotterdam found as many as 10 types of top-down and in leang-leang maros as many as 15 types of top-down. The use of language such as Indonesian and English. The second is the function of the linguistic landscape in this study found that there are 2 functions, namely: Informative function and symbolic function. From these findings, it can be concluded that the use of English of these two places is really needed to the visitors.

**Keyword:** *Linguistic landscape, Functions, The Preservation for Cultural Properties of South Sulawesi*

# CHAPTER I

## INTRODUCTION

### A. Background

Language is not only represented through communication but also through signs, with the main purpose being to serve meaning through verbal activities. Street names, place names, traffic signs, bulletin boards, and billboards are the most often used types of these communication signs (Akindele, 2011). It means that people do not realize that now people are fluent to speak to other people with signs directly facing us in public places. Meanwhile, Verbal activities are when the speaker uses words for transferring or transmitting the message to the receiver. The use of language for a communication tool and its role in the portrayal of world practice are assessed from the linguistic and philosophical perspective (Vysotki et al., 2021). The Language referred to in this sense is a real language, a language used as a tool for human communication and making it the subject of the study.

There are many studies that focus on discussing language, where one of them is sociolinguistic. Sociolinguistics is the study of how language functions in our daily interactions, the media we are exposed to, and societal conventions, laws, and policies that deal with language (Wardaugh, 2015).

In this research, the researcher will analyze the Language use that can be found of sociolinguistic concepts in certain area which are known as linguistic landscape as a part of sociolinguistics that discussed the use of language and society in public spaces.

The Linguistic Landscape is one of the studies of modern sociolinguistics that discusses how languages are used in commercials, billboards, graffiti, and other public signage. The significance of the spoken languages as official languages is not always reflected in the linguistic landscape. Instead, how languages are perceived in public spaces reveals hidden attitudes regarding specific codes and their speakers (Helot, 2012).

Virtually, people do not pay attention to the “linguistic landscape” that is all around them. Linguistic landscapes are broadly linguistic studies that aim to connect languages with the space layout of place and time or spatial, semiotics with mobility, and imagery with social interaction in a place (Nash, 2016). Additionally, the linguistic landscape can also be the basic framework for knowing the influence of a foreign language in a place. This can lead to the inference of strong or weak bilingualism and multilingualism in a society.

The definition of linguistic landscape offered by Landry and Bourhis states that “the language of public road signs, advertising billboards, street names, place names, commercial store signs, and public signs on government buildings combines to produce the linguistic landscape of territory, which can perform two main functions: an information function and a symbol function”. (as cited by Cenoz and Gorter, 2006). The linguistic landscape is crucial as a resource for language learning as well as serving as the setting for our daily lives. It determines our identity and how we interact as a society. The best part is that it is free, accessible, and available to everyone (Ben-Rafael et al., 2006).

Therefore, the existence of a Linguistic Landscape around the community either in form of reading or in the form of pictures can help the community to get information. Because the study is focused on analysis of written information that is available in a language sign and the use of linguistic landscapes explained in QS Al-alaq verses 3 to 5 as follows:

إِقْرَأْ وَرَبُّكَ الْأَكْرَمُ ۝ ٣ الَّذِي عَلَّمَ بِالْقَلَمِ ۝ ٤ عَلَّمَ الْإِنْسَانَ مَا لَمْ يَعْلَمْ ۝ ٥

*“(3) Recite, and your lord is the most generous. (4) Who taught by the pen. (5) He taught humans what they did not know”.*

This verse emphasizes reading comprehension and knowing what is unknown. It is closely related to the study of the linguistic landscape, because it focuses on how people produce written information, read information, and comprehend information. The linguistic landscape is the study of writing that is displayed in the public sphere. Shohamy and Gorter (2009:13) identified the topic of linguistic landscape is about the visible languages in the public space (Shohamy, E And Gorter, 2009).

From the explanation above, the researcher is interested to conduct the research because linguistic landscape can help explain what language is used in information in public spaces, especially information about signs in BPCB.

The Preservation for Cultural Properties (BPCB) is a technical implementation unit of the Ministry of Culture and Education in the field of cultural properties preservation which is under the responsibility of the Director General of Culture. BPCB



is in charge of carrying out the protection, development, and utilization of cultural heritage and suspected cultural heritage located in its work area. Furthermore, BPCB is a popular destination for both domestic and international tourists. BPCB is a part of various regions, especially in south Sulawesi, there are many areas under the auspices of BPCB that attract the attention of the author to conduct research in this place, there are 2 locations that are the center of attention of the author where one of these locations is an icon in Makassar and attracts a lot of attention from local residents and foreigners Fort Fort Rotterdam, this location is one to conduct linguistic landscape research in that location. The second location intended to conduct research is Leang-leang maros prehistoric park, this place is located in maros and one of the icons of dimaros many local residents who capture the moment in this place where this location has a history that has two caves there are Leang pettakere and Leang Pettae.

Before this study was conducted, the researcher provides one previous study entitled "*A Linguistic Landscape Study of Signage in Museum Angkut Batu East Java*" (Wulan sari, 2019). This study aims to define out the linguistic landscape of Museum Angkut. This study examined the language used, the traits of the signs, and the reason behind the use of those signs. The present study used an exploratory approach, and the data was gathered and examined both quantitatively and qualitatively. The researcher took 306 pictures, which were in the street, parking lots, outside, the main building, and during a conversation with a Museum Angkut administrator. The researcher conducted an interview to learn the reason behind the signs placed by the authorities in the Museum Angkut.

There are several reasons the researcher conducted this research. The researcher is interested in this study because there has not been much research done on the Linguistic Landscape. Therefore, the researcher conducted this research to increase research on Linguistic Landscape, secondly, it has the same case in the previous study at the museum about linguistic landscapes some people do not know the meaning of a sign in the language used in the preservation for cultural properties of south Sulawesi.

### **B. Problem Statement**

From the statement above, the researcher formulated two research questions, they are:

1. What kinds of linguistic landscapes are found in the preservation for cultural properties of South Sulawesi?
2. What are the functions of linguistic landscapes that are used in the preservation for cultural properties of South Sulawesi?

### **C. Objectives of the Research**

The researcher provides the objectives of the research based on the problem statement above as follows:

1. To find out the kinds of linguistic landscape in the preservation for cultural properties of South Sulawesi
2. To find out the functions of linguistic landscape in preservation for cultural properties of South Sulawesi.

#### **D. Significance of the Research**

Based on the objectives stated above, the researcher provides a practical and theoretical significant is intended to achieve the following significance:

1. Theoretically, this study can further the study of the linguistic environment. Particularly for English and literature students who are interested in learning more about the linguistic landscape, this research might provide information and understanding about the linguistic landscape.
2. Practically, the researcher hopes that the reader will gain a better understanding of the language landscape, particularly in terms of preserving cultural assets in south Sulawesi and other locations.

#### **E. Scope of the Research**

The researcher will analyze Linguistic Landscapes in the Preservation for Cultural Properties of South Sulawesi, especially in Fort Rotterdam and Leang-leang Maros Prehistoric Park. To sharpen the analysis, the theory will be used to conduct this research (Landry & Bourhis, 1997). To study the function and usefulness symbolic of the linguistic landscape, requires a sharp in-depth analysis to discuss it. This research is referred to (Landry and Bourhis, 1997), because it serves two functions: informatics and symbolic.

## CHAPTER II

### LITERATURE REVIEW

#### A. Previous Finding

The researcher discovered three earlier discoveries that were relevant to this study, as follows:

Astrinita, (2019) in her article, *“Linguistic Landscape in the Shopping Centers in Makassar”*. This research aims to define out top down and bottom up in the shopping centers. Her research is to describe the many categories of linguistic landscape, as certain the prevalence of English in the linguistic landscape, and as certain the motives for the use of English in the linguistic landscape. She used quantitative, qualitative, and descriptive research methods. The data in this study were evaluated using Rafael et al. (2006)'s idea regarding different types of linguistic landscapes. The result of her study shows that Bottom-up and Top-down were found in those three shopping centers especially, Ratu Indah Mall, Panakkukang Mall, and Nipah Mall. Bottom-up is the category that was discovered to be extremely predominate in those shopping centers. The study also revealed that English is widely used.

Dwi Lestari, (2019) in her article, *“A Study of Linguistic Landscape in Medan”* She concentrated on linguistic items in Manhattan Times Square, both indoors and outdoors. The aims of her research are “to investigate the dominant language that is used in the linguistic landscape”, “investigate the realization of linguistic items” and “to describe the reasons of the linguistic item displayed”. Her research used descriptive

qualitative techniques. The linguistic landscape theory put forward by Cenoz and Gorter is used to analyze the research's findings. And she discovered that there were 150 linguistic components that were employed as the research's subject and were categorized as symbolic, monolingual, bilingual, and multilingual information. To complete the data, an interview was conducted with 20 respondents, including officials from the mall, shopkeepers, and customers.

Wulan sari, (2019) in her articles, "*A Linguistic Landscape Study of Signage in Museum Angkut Batu East Java*" The purpose of this study aims is to define out the linguistic landscape of Museum Angkut. This study examined the language used, the traits of the signs, and the reason behind the use of those signs. The present study used an exploratory approach, and the data was gathered and examined both quantitatively and qualitatively. The researcher took 306 pictures, which were in the street, parking lots, outside, the main building, and during a conversation with a Museum Angkut administrator. The researcher conducted an interview to learn the reason behind the signs placed by the authorities in the Museum Angkut. The data in this research are analyzed based on Cenoz and Gorter's theory about linguistic landscape. The Museum Angkut has nine different languages, which are dispersed across the main building, parking lots, and outdoor areas. These are German, Italian, French, Dutch, English, Chinese, Arabic, Indonesian, Sundanese, and Arabic. The researcher only found one top-down sign made by the National Anti-Narcotics Agency out of a total of 306 signs. The most widely used languages in Museum Angkut are still Indonesian and English, despite the discovery of nine other languages. Bi/multilingual signs are shown for the

following reasons: (1) to entice foreign tourists; (2) to advertise the goods; (3) to inform the public; (4) to portray authentic atmosphere from other countries; and (5) to showcase distinct local cultures. Additionally, learning foreign languages is crucial for marketing regional tourist attractions on a global scale.

The earlier studies talk on the linguistic landscape. The linguistic landscape has been the focus of every prior study, and this study choose to focus on the preservation for cultural properties of south Sulawesi. The different of those previous studies of first of her articles focused on the bottom-up and top-down in the shopping centers in Makassar, then the second previous are focused to investigate the dominant language and the realization of linguistic items and to describe the reasons of the linguistic item displayed. And the preceding study focused on indicators and the characteristics of the linguistic landscape. That is way the researcher try find out linguistic landscape in preservation for cultural properties of south Sulawesi.

## **B. Theoretical Framework**

### **a. Sociolinguistic**

Linguistics is divided into eight branches, one of which is sociolinguistics. There are some concepts about sociolinguistics, According to Yule (2010:254), "Sociolinguistics is a branch of sociolinguistics study that concentrates on how language relates to social and cultural phenomena in a particular society" (Yule, 2010). It typically examines issues relating to language, society, and social sciences, including psychology, anthropology, and sociology.



Sociolinguistics is “the study that is concerned with the interaction of language and setting”. It is the study of the relationship between language and society with the purpose of gaining a better knowledge of the structure of language and how languages work in communication (Wardough, 2015). According to Bram & Dickey (1986:146) states that the focus of sociolinguistics is to examine how language functions in society. In conclusion, Sociolinguistics is described as the study of language in relation to society. Sociolinguistics provides information on how to use language in social aspects certainly (Bram & Dickey, 1986)

Holmes (2001, p. 1) says that “sociolinguistics is the study of how language and society interact. They are concerned with defining the social function of language and the means through which it is utilized to express social meaning. They are interested in understanding why we speak differently in various social circumstances. A great deal of knowledge about language, social relationships in a community, and how people use language to express parts of their social identity may be learned through observing how people use language in various social circumstances” (Holmes, 2001).

Based on the description discussed above, the researcher concludes that sociolinguistics is the study of the interaction between language and society as well as how people use language in diverse social environments.

#### **b. Linguistic Landscape**

The linguistic landscape is the exhibition of language in public settings, which includes signs, billboards, commercials, and anything else that can be seen in public

spaces. It refers to (Gorter, 2006b) holds that linguistic landscape is concerned with how written language is used in public. Similarly, the widely mentioned definition of linguistic landscape is (Landry & Bourhis, 1997), which states that “linguistic landscape is the language of public road signs, advertising billboards, street names, place names, commercial store signs, and public sign on government buildings that combine to constitute the linguistic landscape of a certain territory, region, or urban agglomeration”.

Linguistic landscape focuses on urban language engagement through written medium: sign language. Every urban area is covered in various written messages intended for the general public, including traffic signs, topographic information, billboard and neon advertisements, office and business signs, etc. (Backhaus, 2007). Shohamy, Ben-rafael, and Barni (2010) contend that the dynamics of the linguistic landscape depend on its linguistic, social, cultural, and political context (Ben-Rafael, E., E. Shohamy, 2010).

Backhaus (2009) supports the aforementioned theory by taking the following stance in his book: due to the distinctive semiotic features of language on signs as studied in the preceding section, it is appropriate to adhere to the definition stated by Landry and Bourhis rather than to develop the term to a variety of the other areas of language use in the public sphere that are hardly definable (Backhaus & Murungi, 2009). Research in the linguistic landscape has mostly focused on language that is counted as displaying. However, (Ben-Rafael et al., 2006) put forward the notion that linguistic landscapes are largely a symbolic construction of space.

Typically, there are two categories of linguistic landscape. According to (Landry & Bourhis, 1997), the linguistic landscape is separated into government signs and private signs. Top-down government signs include the official street name sign. Road signs, building names, street names, and a distinct linguistic policy are all reflected in these signs. Private signs are bottom-up signs like shop signs; they may be impacted by language policy, but they mostly represent the preferences of the individual, the shop, the advertisement, and the private office.

The book *Linguistic Landscape* then divided the linguistic landscape into top-down and bottom-up: *A New Approach to Multilingualism* by Ben Rafael et al. (Ben-Rafael et al., 2006). The top-down linguistic landscape objects are things like street names, signs on public property, public announcements, and institutions that are produced by national and public bureaucracies. The 15 individual social actors who released bottom-up items for the linguistic landscape included business owners and individuals who named their stores and made personal announcements.

Here is the following to clarify about top-down and bottom-up in the linguistic landscape: a) Top-down: 1) Public institutions, including those associated with religion, government, local culture and education, and medicine. 2) Public signs of general interest. 3) General announcements. 4) Street name signs.

b) Bottom-up: 1) Store signs for items including apparel, food, and jewelry. 2) Private business signs: offices, factories, and agencies. 3) Private announcements, such as "wanted" advertisements, sales, or car or apartment rentals.

Gorter (2006a: 3) refers to a distinction between “top-down” and “bottom-up” signage, where the former typically includes “official signs placed by the government or related institution” and the latter “non-official signs put there by commercial enterprises or by private organizations or persons” (Gorter, 2006a). Cenoz and Gorter (2006:67) “The linguistic landscape study focuses on any display of written language on the sign in public”. Besides being able as a guide to all the visitors for a journey in the desired path, linguistic landscapes can also guide visitors to better understand the culture, language, and other relationships that affect education, trade, investment, and public opinion in a particular area (Alfaifi, 2015:).

According to Bradshaw (2014), linguistic landscape as an instructional tool engaged students in authentic literacy activities that extended outside the classroom and school walls, thus connecting learner's life in school to their community existence (Bradshaw, 2014). Huebner (2009, 74) critiques the distinction between top-down and bottom-up approaches for failing to capture concepts and for influencing the linguistic form of landscape (Huebner, 2016). Schulte (2013), found that the linguistic landscape had a greater impact on English learning in Korea, and it helped students build international communicative abilities (Schulte, 2013).

### **c. Functions of Linguistic Landscape**

Informative and symbolic are the functions of the linguistic landscape. According to Landry and Bourhis, 1997, the territory of the linguistic group's borders are indicated by the informative function. It demonstrates the use of a certain language

or language for business or communication. The symbolic function, on the other hand, refers to how the languages are valued in terms of their worth and prestige.

### **1. The Informative function**

The Informative function Landry and Bourhis (1997) distinguish between the two basic functions the linguistic landscape fulfills: informational and symbolic. Language signs serve an informational (communication) purpose by identifying the languages being used for communication and defining the geographical territory that each language community calls home. Only the observable language will give people access to the goods and services they need or require, according to the supremacy of a certain language. When services offered within the establishment are not provided in the same language as the languages on public signage, it may cause personal annoyance and the impression that one group's language is not respected. Top-down policies can control this value and status to some level, both consciously and unconsciously perceived (Waksman & Shomamy, 2010).

The most basic information function of the linguistic landscape is as a unique marker of a geographical area inhabited by a specific language community (Bourhis, 1992). The informational function might represent the power and position of rival language groups. In the language of the dominant group, just a few linguistic signs from the weakened language group may be written.



## 2. The symbolic function

The symbolic function when one own language is reflected in the linguistic landscape, the symbolic (solidarity) function evokes sentiments of inclusion, acceptance, and importance to the in-group. When one language is not present, a negative social identity may emerge, suggesting that the language is not important and has a low position in society (Reh, 2004) (Landry & Bourhis, 1997). Therefore, the linguistic landscape may target a specific portion of people. It takes a process of interpretation and discursive negotiation to extract meaning from the language landscape. Based on their prior experiences, people interpret print differently. Therefore, the interpretations will vary depending on the viewpoints of individuals who observe them. Leeman and Modan (2009) focus specific attention to language's symbolic functions and their significance in the construction of social spaces (Modan G, 2009).

It's important to examine how symbols are used in the linguistic landscape. Some symbols have a universal definition that does not require written language. The power demonstrated by the use of language through written text must also be taken into account for those whose languages lack a written script.

The most prominent symbolic function of the linguistic landscape is its arrangement, in which language has become the most essential characteristic of an ethnicity's identity (Sachdev, I., & Bourhis, 1990). Symbolic functions are also intimately tied to the portrayal of ethnic identity. Blommaert (2013) defines space as a venue for human social interaction and engages in a number of cultural activities. The



area of interaction can be considered a sort of action because it is complicated and has multiple layers of activity going on there (Blommaert, 2013).

Linguistic Landscape serves two functions they are symbolic and informative. Gorter & Cenoz (2009), p.56, Bourhis & Landry (1997) argue that "the symbolic function relates to the value and status of the languages as perceived by the members of a language group in comparison to other languages" (Cenoz & Gorter, 2009). The linguistic landscape serves a symbolic function as a sign or symbol of a community, region, and country that can be found on roadways, public spaces, or buildings. Shohamy (2006, p.110) argues that "the basic premise of linguistic landscape analysis is that visual language use in public spaces represents observable manifestations of circulating ideas about multilingualism" (Shomamy, 2006).

The use of language or presence there of in public settings sends symbolic messages about the value, strength, importance, and relevance of language, as well as any increased or additional relevance of language. The language found in the public space has a function more than conveying information but also has an information function (Dixson, 2015).

It is intriguing to learn what goes on behind the scenes during the billboard building. "The linguistic landscape study describes how specific public areas are created symbolically by various factors such as public institutions, associations, companies, individuals, which come from the most diverse strata and milieus". (Ben-Rafael 2006, p.8)

On the other side, the informative function demonstrates language group boundaries, demonstrating how language is employed as a communication and product-selling tool. Several nations have developed language policy laws governing the language used on signboards. This rule relates to guidelines for language use in the media, social, economic, and other spheres. The numerous languages employed in this sign represent the status and power of the language itself. Particularly in the wide spread use of English as a global language as a result of globalization, which is evident in the way that goods are produced, consumed, and the market economy is described. English signage are used in businesses with the intention of boosting product sales for financial reasons. Pennycook (1993) and Phillipson (2003) say that “The use of English also raises issues of identity and power and thus can have consequences for the balance between various languages in multilingual” (Phillipson, 2003).

#### **d. The Preservation for Cultural Properties**

Indonesia has thousands of relics that have been designated as cultural heritage spread throughout the archipelago. Like any other nation in the world, the nation has gone through a very long period of history. This historical journey is proven and recorded in important findings in the form of cultural heritage spread across the archipelago. Cultural heritage has many benefits both in terms of education, aesthetics, and history, and greatly affects religious, social, cultural, and economic aspects. On the other hand, there are still many obstacles in the way of the country's cultural heritage being preserved.

The Preservation for Cultural Properties (BPCB) of South Sulawesi Province is a technical implementation unit of the Ministry of Education, Culture, Research, and Technology in the field of Cultural Heritage Preservation with the Working Area of South, West, and Southeast Sulawesi under the auspices of the Director General of Culture. Cultural Heritage in the form of structures, buildings and sites that registered within the working area of the Preservation for Cultural Properties of South Sulawesi: 772 Cultural Reserves. Cultural Heritage in the form of objects registered with the Preservation for Cultural Properties of South Sulawesi totals 2,166 Cultural Heritage consisting of statues, stone runways, door leaves, mountains, jurats, ceramics, baskets, mortars, lumping, tombstones, statues, coffins, pipes, copper and mummies (Purnamasari, 2019).

### **1. Fort Rotterdam**

A fortification belonging to the Gowa-Tallo kingdom is called Fort Rotterdam. Location In the South Sulawesi city of Makassar, this fort is situated on the city's western shore. The ninth King Gowa, I Manrigau Daeng Bonto Karaeng Liukang, constructed this fort in 1545. The fort was originally made of clay, but during the reign of Raja Sultan Alauddin, the structure was converted into solid stone sourced from karst mountain in the Maros region. The fact that sea turtles can live on land or in the sea is quite obvious when looking at Goga's royal philosophy in terms of form. Similar to the Successful Gowa empire, both on land and in the sea. The headquarters of the frog army in the Kingdom of Gowa is Rotterdam Fort, which the Makassar residents refer to as Panyyua Fort. Fort 20 Rotterdam was the former name of Fort Rotterdam Makassar

before the Dutch took control of it. Fort Rotterdam was the name Cornelis Spelman purposefully selected to honor his native Netherlands and the city where he was born. Later, The Netherlands used the fort in eastern Indonesia as a storage facility for spices.

Fort Rotterdam Makassar has an area of 28,595.55 square meters, with a side length of 2 meters and a wall height that differs between 5-7 meters in thickness. Fort Rotterdam Makassar has five corners (fortresses), namely, Bastion Bone is located in the west, Bastion Bacam in the southwest corner, Butan Cation in the northwest corner, Mandarsya Bastion in the northeast corner, and Amboina Bastion 21 is located in the southeast corner. This location is 1 km from Losari Beach or the distance from the Port Soekarno Hatta is about 15 minutes. Additionally, 35,000 tourists visited Fort Rotterdam between January and December, according to records. 2,300 persons, including foreign visitors, and 33,000 Nusantara tourists, made up the total.

## **2. Leang-Leang Maros Prehistoric Park**

Two prehistoric caves that can be found in the Prehistoric Park Leang-Leang are Leang Pettakere and Leang Pettae. Painting a cave wall in the form of a red palm image was first discovered in Leang Pettae in 1950. Then a picture of a deer pig jumping with red brown stripes is also found. While on Leang Pettakere, paintings can be found on cave walls in the form of pictures of deer pigs and pictures of palm stamps hands, microlith stone tools, and jagged arrowheads known as Maros Point.

Profil Balai Pelestarian

12



Lukisan Prasejarah di Leang Pertae

Maros Point

Lukisan Prasejarah di Leang



Cagar Budaya Bergerak

Mencakup cagar budaya yang dapat dipindah-pindahkan dari tempat satu ke tempat yang lainnya. Umumnya merupakan benda-benda kolekal yang disimpan di museum. Seperti arca batu, maluku, maski, tradisioner gamelan Jawa, kera, kuno, mangkal kuno, dan lain-lain.

Cagar Budaya Tidak Bergerak

Mencakup cagar budaya yang tidak dapat dipindah-pindahkan dan biasanya bersifat monumental. Seperti bangunan masjid kuno, bangunan candi, struktur sandi, situs petrisan, kawasan kota kuno, dan lain-lain.

Berita dan Pengumuman Terkini

Perekaman 3D Gua-Gua Prasejarah Kawasan Karst Pangkep

Serah Terima Jabatan

Peresmian Ruang Pelayanan Publik



## CHAPTER III

### RESEARCH METHODOLOGY

#### A. Research Method

The descriptive qualitative method has been used in this study. The information used in English to analyzed using qualitative or interview methods. In the preservation for cultural properties in south Sulawesi. Based on Merriam (2009), qualitative research focuses in quality (nature, essence) (Merriam, 2009). Therefore, the researcher described the linguistic landscape found in the location that becomes the preservation of cultural values in south Sulawesi using this qualitative methodology.

#### B. The object of The Research

The primary object of the research all of the linguistic landscape in the preservation for cultural properties of south Sulawesi, which include Fort Rotterdam and Leang-Leang Maros Prehistoric Park, that shows linguistic landscapes, where English is used in those linguistic landscapes. There are two informants that interviewed by researcher to answer study question number two. The informant from Fort Rotterdam there are Anggi Purnamasari (35 years) as a servant of the ministry department, and from Leang-leang Maros Prehistoric Park there are Irwan (45 years) as a servant of the ministry department.

#### C. Instrument of The Research

There are two instruments that have been used to answer research questions. The first instrument is observational guidance. The researcher observed and



photographed LL in Preservation for cultural properties of south Sulawesi. The researcher observed research subjects using a cellular camera. In linguistic landscape methodology, the data was collected using photographs from reliable sources (Hult,2009). Moreover, Hult (2009) advises that in linguistic landscape studies, photographs be taken with the naked eye (Hult, 2009).

The second tool is interview-based guidance. The researcher asked the informant several questions about LL in the area. As tools, the researcher utilized audio recordings and field notes.

#### **D. The Procedures of Collecting Data**

The procedure used by the researcher to gather data is as follows:

Gulo (2002) says that data collection it is used to obtain information to achieve the researcher's goals. The researcher visited all specified locations. The researcher then took photographs of the designated area's objective signs. Hult (2009) also suggested that in taking photos on LL, studies should be done with point of view.

The observation measures are:

1. The researcher has done interlace coordination with the officer that worked in BPCB
2. The researcher came to the target both of two places Fort Rotterdam and Leang-leang Maros prehistoric park, the first places researcher was visited Leang-leang Maros Prehistoric Park on February 9, 2023, while the second place in Fort Rotterdam was visited on February 21, 2023.

3. The researcher observed the location.
4. The researcher took pictures of the signs.

After that, the researcher also conducted an interview with former BPCB staff to find out more about the organization's history and functions. Audio recordings has been done recorded by the researcher. Lastly, the researcher photographed the interview for documentation purposes.

#### **E. The technique of Data Analysis**


All data will be gathered, categorized, and analyzed using Landry and Bourhis' theory to complete the findings. See the following steps:

1. The researcher classified and categorized the data based on the research's theoretical framework.
2. In another step, the researcher analyzed the characteristics of the linguistic landscape in BPCB based on the theory of Landry and Bourhis.
3. The researcher then provided descriptions of the displayed categories that were easy to understand.
4. The researcher concluded by analyzing, interpreting, and describing the linguistic landscape view.

And the second research question is about the function of the linguistic landscape. To answer the question, the researcher conducted an interview with the informant of BPCB. The steps to analyze the data were:

1. The researcher completed research.

2. The researcher recorded the statements of questions from the informant and then categorized the results based on the theory used.
3. Then, compare and contrast the similarities and differences between the informant's statements.
4. Finally, make conclusions.



## CHAPTER IV

### FINDINGS AND DISCUSSION

This chapter is a result of the analysis. The results are represented in two subchapters: findings and discussion. The findings include research questions. They are about the types of linguistic landscape found in the preservation of cultural properties of south Sulawesi and the function of linguistic landscape in the preservation of cultural properties of south Sulawesi. The writer discusses more detailed findings in the discussion.

#### **A. Findings**

##### **1. The types of Linguistic Landscapes in The Preservation for Cultural Properties of South Sulawesi.**

The writer explains the findings based on the research questions in this chapter. Generally, the linguistic landscape is divided into two kinds. There are two points to explain the first research question, namely, top-down and bottom-up. Based on Landry and Bourhis (1997) linguistic landscape is divided into Government signs (top-down) and private signs (bottom-up). Here are examples of government signs (top-down), such as public signs used by national, regional, or municipal governments in the following domains: road signs, place names, street names, and inscriptions, including ministries, hospitals, museums, cultural heritage, and public parks. Private signs (bottom-up), commercial signs on storefronts and business institutions, commercial advertising on billboards, and advertising signs displayed in public transport and on private vehicles.

The researcher choose two place as the object to do this research, there are Fort Rotterdam and Leang-Leang Maros Prehistoric Park. The researcher has completed the study in Fort Rotterdam by finding 10 top-down signs and in Leang-Leang Maros Prehistoric Park by finding 15 top-down signs. Below are the signs obtained in Fort Rotterdam and Leang-Leang Maros Prehistoric Park

Datum 1.



**Picture 1. Recycle bin**

Picture 1 above representing the top-down category of linguistic landscape types of items, is public signs. This linguistic landscape divided into two function of linguistic landscape there are informative function means give the information to the society where they have to dispose of their trash "Recyclable" and "Non Recyclable" and for symbolic function it can be seen for the green and red symbols give the meaning where we should dispose of their trash that can still be recycled and that cannot be recycled. This sign is located in Fort Rotterdam.



Datum 2.



Picture 2. Welcoming Banner

Picture 2 above representing the top-down category, and the type of item is a public sign with multilingual language (Indonesian and English). This linguistic landscape is only informative function, it means signs confirm that you have arrived at a destination and give the information to the visitors of Fort Rotterdam the welcoming of this place.

Datum 3.



Picture 3. Direction



Picture 3 above also representing the use of linguistic landscape with the type of item as a public sign. This linguistic landscape gave information the direction to Leang Pettakere destination, this sign can help the visitors to get the place. Besides that, this linguistic landscape shows the Buginese language on this sign with multilingual language are shows in this area especially in Leang-Leang Maros Prehistoric Park.

Datum 4.



**Picture 4. Information Board**

Picture 4 above illustrating terrain the purpose of the top-down with the category public announcement, this linguistic landscape is divided two functions of this sign with multilingual language Indonesian and English, the informative function is to notify guests that they must first report to security, and the symbolic function direction of where we should report first. The sign can be located at Fort Rotterdam's entrance.

Datum 5.



Picture 5. Label Sign

Picture 5 above representing top-down linguistic landscape with the type of item as a public sign. It gave information to the visitors that the office is located there and the staff only can entering the office. This sign can be located in Fort Rotterdam

Datum 6.



Picture 6. Information Board

Picture 6 above representing the top down of linguistic landscape and the type of item is the public sign with multilingual language Indonesian, and English language. This sign is only an informative function that provides information to the visitors that this place is rock art information center or museum and this sign located in Leang-Leang Maros Prehistoric park.

Datum 7.



**Picture 7. Label sign**

Picture 7 above representing top down of linguistic landscape. The item of this is public sign where this linguistic landscape divided into two functions of linguistic landscape with the informative functions gave the information with the word “toilet” and “mushollah” are located in Leang-leang Maros Prehistoric Park, with each symbolic functions where they should go to those places.



Datum 8.



Picture 8. Information board

Picture 8 above representing the top-down of linguistic landscape with the category of public announcement. The language that is displayed in this linguistic landscape is full Indonesian. This linguistic landscape with sentence “Yuk lepas alas kakimu disini” gives announcement to the visitor that we should take off our shoes here before go inside. This sign located in the Leang-leang Maros Prehistoric Park.

Datum 9



Picture 9. Warning Board

Picture 9 above representing top-down linguistic landscape. The items of a category are public announcements, this linguistic landscape has divided into two functions of linguistic landscape, the informative functions which means that this sign gives prohibition or attention to visitors who enter the Leang-leang Maros prehistoric park. And the symbolic function it can be seen with this symbol must pay attention to the visitors what should we do or not.

## **2. The Function of Linguistic Landscape in The Preservation for Cultural Properties of South Sulawesi.**

Informative and symbolic are the functions of the linguistic landscape. According to Landry and Bourhis, 1997, the territory of the linguistic group's borders is indicated by the informative function. It demonstrates using a specific language or language for business or communication. On the other hand, the symbolic function refers to how languages are valued in terms of their worth and prestige.

In this research, the researcher interviewed the several informants from BPCB, this interviewed to found the data regarding the function of the linguistic landscape that I have mentioned finding above, based on the interview the researcher found that there are two functions of the entire symbol that the researcher examined. There are informative function and symbolic function. There are 2 functions that found the researcher in this study, as mentioned above that informative function and symbolic function exist in these two places, Fort Rotterdam and Leang-Leang Maros Prehistoric Park. The displayed sign has each function based on the datum, the sign has 2 functions as informative and symbolic function there are 5 signs that have two functions in one

picture. The 5 signs only have an informative function and do not have symbols, as in some datums displayed which only function as informative functions for example in datum 5 only give the information that this is the Office of Fort Rotterdam.

There are several reasons why this institution uses English in its linguistic landscape. The researcher found the reason why use English, especially in Fort Rotterdam, based on the result of the interview with selected informants in BPCB. As the statement of the respondents named Anggi Purnamasari (35 years) on February 21, 2023.

*“Because many of tourists come to this place and not only the local tourist but also from other countries, so we decided to use English as the second language for our information here because English is a general language for the tourist from international countries.”*

With this fact, using English makes it easier the visitors to know the information in Fort Rotterdam, related in datum two page twenty-seventh this sign gives the information to the visitors that you have arrived in this place with the welcoming banner.

Then, the informant in Leang-Leang Maros Prehistoric Park also states why English is used in this place. Irwan (45years) on February 9, 2023.

*“Karena pada umumnya bahasa asing di Taman Purbakala Leang-Leang sendiri tergolong masih dasar, namun ada arahan atau sosialisasi tentang bahasa asing dan hanya menggunakan bahasa yang biasanya didengarkan seperti "selamat pagi" "selamat siang" dan lebih mudah memahami bahasa asing ini menggunakan smartphone untuk menerjemahkan bahasa asing tersebut”.*



It means that, in Leang-leang Maros Prehistoric Park, Indonesian and local languages are the focus of language use, that we can see in datum 3 on pages twenty-seventh, but English still exists in the use of foreign languages with the help of communication tools such as mobile phones to help visitors know the history or relics of this place.

Another question from the researcher is about the function of the use English language in these places, the statement with the same informant from fort Rotterdam Anggi Purnamasari (35 years) on February 21, 2023.

*“Seperti yang kita lihat sendiri informasi yang kita berikan itu bersifat sejarah benteng Rotterdam dan juga gedung-gedung yang ada didalamnya hanya untuk memberikan informasi kepada wisatawan agar mengetahui sejarah dan gedung-gedung fort Rotterdam”.*

With this fact, the function of using English language in this place because the information that the institution served to the visitors almost about the historical of the buildings and filosofi about fort Rotterdam, it's just for to make easier to the visitors that wants to know about the historical of the buildings in fort Rotterdam.

Then, the other statement from leang-leang maros prehistoric park, also give the statement, Irwan (45 years) on February 9, 2023.

*“Berbicara tentang fungsi penggunaan Bahasa asing ditempat ini, sangatlah membantu bagi kami jika kedatangan wisatawan luar negeri tetap dengan bantuan guide yang telah disediakan dari pihak komunitas HPI (Himpunan Pramuwisata Indonesia).*

It means that, the function of using foreign languages in this place is very effective for the guide to explain the history in this place so, the tourist more easily to know the historical about this place.

The last question from the researcher is the benefits and deficits of using English language of those places. The first informant from fort Rotterdam gave the statement Anggi Purnamasari (35 years) on February 21, 2023.

*“kelebihan dalam menggunakan bahasa inggris yaitu karena kita kedatangan tourist dari berbagai negara yang pastinya mereka paham bahasa inggris dan sangat membantu mereka untuk mengetahui sejarah ataupun informasi yang diberikan, while kekurangannya ketika tourist yang berkunjung tidak fasih dalam berbahasa inggris maka akan sulit juga bagi kami untuk menyampaikan informasi atau sejarah, tetapi seperti yang dikatakan pada pertanyaan sebelumnya bahwa ada satu komunitas yang bersedia untuk menjadi tourguide dengan berbagai bahasa yang mereka ketahui”.*

It means that, using English as a sign or information contained in the Rotterdam fort is very helpful for informants when they have visitors from outside. That way using English in this historical place is very effective for visitors, especially outside visitors, for local people can learn English with the information provided. It doesn't matter when tourists who arrive are not fluent in English because almost the tourist must know English as an international language.

Then, the researcher gives the same question about the benefits and deficits for using English in this place. The statement from the informant in leang-leang Maros prehistoric park. Irwan (45 years) on February 9, 2023.

*“kelebihan dan kekurangan dalam menggunakan Bahasa inggris dalam penggunaan Bahasa asing ditempat ini, kelebihannya akan sangat*

*membantu agar pengunjung dapat mengetahui informasi yang diberikan terutama bagi wisatawan local yang memang niatnya untuk kunjungan kesini, untuk kekurangannya sendiri itu pasti ada tapi di zaman sekarang semua orang sudah menggunakan smartphone alat canggih yang membantu kita untuk mengetahui yang tidak diketahui. Bahkan di aplikasi game jaman sekarang sudah banyak yang berbahasa inggris.*

It means that, there is no reason that using English will be difficult for visitors, with using smartphones to make it easier to the visitors that wants to know the historical about this place.

As the statement to first informant Anggi Purnamasari (35 years) on February 21, 2023.

*“Because most of some countries English language became the second language in their countries just like in our country, we use traditional language first then national language is Indonesian language and English as the second language, so we also use the English language.”*

It means that, English language became an international language, so the reason for using English language than the other language and most of some people or tourist who came in this place almost fluently speak English.

Next, the statement to the informant in leang-leang maros prehistoric park also gives the explanation about the reason to choose English language over other language.

*“karena, bahasa Inggris menjadi dasar penggunaan bahasa asing ketimbang bahasa lain, bahasa Inggris memiliki nilai tersendiri dan telah go international dibandingkan dengan bahasa asing lainnya.”*

It means that, English is used as a tool of communication and make it easier the tourist to communicate when they visit to this place.

Another question from the researcher is about is there another language using in this place, the statement with the same informant from Fort Rotterdam Anggi Purnamasari (35 years) on February 21, 2023.

*“Untuk informasi yang diberikan kami hanya menggunakan bahasa inggris dan kami juga menyediakan guide yang bersedia untuk menjadi pemandu wisatawan luar yang berkunjung ke fort Rotterdam, salah satu komunitas himpunan pramuwisata Indonesia (HPI) yang bersedia untuk menjadi tourguide ditempat ini.”*

It means that, the other languages still exist in the fort Rotterdam area but for the use of information displayed only in English, so that tourists make it easier to understand the information provided.

Next, the statement to the informant in Leang-leang Maros prehistoric park also gave the statement about another language use in these place, Irwan (45 years) on February 9, 2023.

*“Iyaaa, seperti yang saya katakan diatas bahwa penggunaan bahasa local seperti Bahasa Lontara bugis dan makassar yang menjadi Bahasa kedua disini, tapi tidak menutup kemungkinan Bahasa inggris tetap kami tampilkan diberapa informasi dan juga melalui smartphone.”*

It means that, with the same meaning in this place still using English with the scan QR code to know the information more.

## **b. Discussion**

In this section, the researcher elaborates on the findings of the linguistic landscape analysis for the cultural properties of South Sulawesi. This discussion is predicated on two objectives of the research questions, namely the types of linguistic landscape and the function of linguistic landscape in the preservation for cultural properties of south Sulawesi.

The first research question of this study concerns with the types of linguistic landscape in the preservation for cultural properties of south Sulawesi, especially in Fort Rotterdam and Leang-leang Maros Prehistoric Park. Based on Landry and Bourhis (1997), that linguistic landscape is used in the preservation for cultural properties of South Sulawesi. The first is Fort Rotterdam, that uses 10 signs in top-down. The second is Leang-leang Maros prehistoric park that uses 15 uses signs in top-down. Thus, researcher found that both of two places especially in Fort Rotterdam and Leang-leang Maros Prehistoric Park these exhibit a variety of languages. English, Indonesian and local language are spoken. These languages are conducted in top-down linguistic landscape categories.

The researcher concludes that the top-down approach is most prevalent in the preservation of cultural properties of South Sulawesi linguistic landscapes where the language is represented by a sign. According to Rafael, Shomamy, Amara, and Hect (2006), the top-down is an unofficial sign or a sign created by the government or private individuals. It is utilized more frequently in Fort Rotterdam and Leang-leang Maros prehistoric park because it is a historical site that attracts a large number of visitors; therefore, the public sign is more prominent, directing foreign visitors to investigate the area.

The researcher is only found the kinds of top-down in this institution. Because the bottom-up is a private or business office, while the institution itself is under the auspices of the government, therefore only top-down is found by



researchers in these two places. While top-down is more widely used in both of two places because it is a historical place that is crowded by visitors, so the public sign is more dominant directing visitors to explore the place. There was one previous study entitled "*Linguistic Landscape in Public Places in Makassar and Visitors' Language Attitude*" Ayuningsi (2021) this study aims to define out the Linguistic Landscape in Fort Rotterdam, that found a type of bottom-up in the same place but the type is no longer displayed because the type of bottom-up is private at the location of the fort Rotterdam private announcement, aims to inform that South Sulawesi has a distinctive spice.

The second research question of this study is concern with the function of linguistic landscape with regard to Landry and Bourhis' theory, that have two functions the informative function and the symbolic function. The researcher found that there are several reasons to use English in those places. In using English, from the interviewees stated that linguistic landscape indicators can assist visitors in navigating the area. It is especially beneficial for foreign visitors to investigate the locations they visit. In other words, the researcher interpreted the function of the linguistic landscape as an indication of data.

The researcher found an interesting phenomenon in this study English is the international language that most of people using language as the second language and very helpful to visitors that want to know about the information and the history in those places. It can be seen now, people are in the



modernization and globalization era and it seems that they automatically make people follow the phenomenon that occurs around us.

Analyzing the linguistic landscape in the preservation for cultural properties of south Sulawesi, especially both of two places they were Fort Rotterdam and Leang-leang Maros Prehistoric Park. From these two places, the researcher found the top-down with the types of public sign and announcement sign, serves to convey the information that exists in these two places. Based on these two places are historical places, therefore the informative and symbolic function conveyed to visitors will be very influential local and foreign visitors and it is really helpful to the visitors who want to know about these places.

According to Landry and Bourhis (1997), signs with informational and symbolic functions are visible in public areas. Based on the theory, the researcher found two functions of linguistic landscape, after elaborating more deeply into the use of the linguistic function of the landscape itself, in addition to providing information on something marked in the public space, the choice of language also gives a symbolic message that there are social activities in a sign. And this stage is very important to open up how the text is written, and how the text message is conveyed to the visitor and it becomes easy for the visitor to understand the intent of the signs displayed. Therefore, signs of linguistic landscape that the researcher found that displayed in both of two places especially in Fort Rotterdam and Leang-leang Maros Prehistoric Park which have informative and symbolic function, related to the datum 1 on page twenty-

six that has two function in one picture. In my opinion, the function of the signs displayed is not only informative and symbolic function, there are other functions in my view, signs can be used to interpret and clarify the place we visit, play an important role in our daily lives when traveling to a new place, not only around us signs are often found and without us realizing its existence which really helps us to know the place.

The linguistic landscape in the preservation for cultural properties of South Sulawesi uses more than one language and gives precise information about the history, and worker in that two places signs as a communication with visitors. The language displayed on the signs in this place is not only Indonesian and international languages, but this place also preserves the local language (Bahasa Lontara) contained in datum 3 on the twenty-seventh pages, as for signs that are only represented using English is nothing but because the language is not rarely seen by the public and has been understood worldwide and very unusual for users of signs who visit this place we can see on datum 7 on the thirteen pages, Vice versa which is represented using Indonesian only but accompanied by symbols that indicate that this is what is meant by the sign, therefore the use of languages such as local, national and international languages on signs displayed at Fort Rotterdam and Leang-leang Maros Prehistoric Park gives its own meaning to the community. The linguistic landscape is significant for everyone because they have signs that provide accurate and complete information.

## CHAPTER V

### CONCLUSION AND SUGGESTION

Based on the explanation that has been represented, this chapter consists of the conclusion and suggestion of the study about The Kinds of Linguistic Landscape and The Function of Linguistic Landscape in The Preservation for Cultural Properties of South Sulawesi.

#### A. Conclusion

After analyzing the data, the researcher conclusions consist of the following elements, there was only one type of linguistic landscape found in The Preservation for Cultural Properties of South Sulawesi. The researcher only found the top-down types in those places, the top-down types more dominant in the tourist attraction, the fact that the government's management of cultural heritage typically provides only public signs for tourists to appreciate the tourist attraction.

The function of linguistic landscape in The Preservation for Cultural Properties of South Sulawesi, there are informative and symbolic function. The researcher has interviewed the staff of those places to be asked for their reason for the institution on a sign written in linguistic landscapes. Function of linguistic landscape as a sign that displayed in those places has Informative and symbolic functions both have important roles in all signs, As for those that only have informative functions and do not have symbols. The function of the

linguistic landscape as a sign of information and symbolic to make it easier for visitors, for additional vocabulary, as well as to introduce the areas.

## **B. Suggestions**

Based on the findings above, there are future recommendations for this study. Because the linguistic landscape is an intriguing topic and a novel approach to sociolinguistics, the researcher suggests that everything around us can be the subject of research. This study's investigation is also limited, particularly in Makassar. For suggestion, the first for this institution that has used LL as information to convey to visitors will be more interesting if the use of LL is more than before so that all information is clearer and certainly makes visitors better understand the history of this institution, and for the future studies will not only examine the types of the linguistic landscape, but it will be more fascinating if the following researchers investigate the use of English menu names in restaurants and cafes. In addition, the subsequent researcher can examine the characteristics of signs, such as font size, font type, font hue, and word placement in signs, etc.

## BIBLIOGRAPHY

- Akindele, D. O. (2011). Linguistic Landscapes as Public Communication: A Study of Public Signage in Gaborone Botswana. *International Journal of Linguistics*, 3(1), 39. <https://doi.org/10.5296/ijl.v3i1.1157>
- Astrinita, D. (2019). *Linguistic Landscape in the Shopping Centers in Makassar English and Literature Department Adab and Humanities Faculty*.
- Backhaus. (2007). *Linguistic Landscape. A Comparative Study of Urban Multilingualism in Tokyo*.
- Backhaus, G., & Murungi, J. (Eds.). (2009). *Symbolic Landscapes*. Springer Netherlands. <https://doi.org/10.1007/978-1-4020-8703-5>
- Ben-Rafael, E., E. Shohamy, M. B. (2010). *Linguistic landscape in the city. Great Britain*.
- Ben-Rafael, E., Shohamy, E., Hasan Amara, M., & Trumper-Hecht, N. (2006). Linguistic Landscape as Symbolic Construction of the Public Space: The Case of Israel. *International Journal of Multilingualism*, 3(1), 7–30. <https://doi.org/10.1080/14790710608668383>
- Blommaert, J. (2013). *Ethnography, Superdiversity and Linguistic Landscapes: Chronicles of Complexity. Ontario: Multilingual Matters*.
- Bourhis, R. Y. (1992). *La langue d'affichage publique et commerciale au Québec. Plan de recherche pour l'élaboration d'une loi linguistique. Québec: Conseil de la langue française*.
- Bradshaw, I. H. (2014). *Linguistic Landscape as a Language Learning and Literacy Resource in Carribean Creole Contexts*. 22, 157–173.
- Bram, & Dickey. (1986). *Sosiolinguistik; Memahami Bahasa Dalam Konteks dan Kebudayaan Dalam Ohoiwutun*. 146.
- Cenoz, J., & Gorter, D. (2009). Linguistic Landscape: Expanding the Scenery. *Language Economy and The Linguistic Landscape, New York, Routledge*, 56.
- Dixson, A. E. (2015). *Analyzing the Multilingual Linguistic Landscape of Buffalo. State University of New York*.
- Dwi Lestari. (2019). A Study Of Linguistic Landscape In Medan. *A Study of Linguistic Landscape in Medan*.
- Gorter, D. (2006a). *Linguistic Landscape: A New Approach to Multilingualism*.



<http://www.multilingual-matters.com>

- Gorter, D. (2006b). Introduction: The Study of the Linguistic Landscape as a New Approach to Multilingualism. *International Journal of Multilingualism*, 3(1), 1–6. <https://doi.org/10.1080/14790710608668382>
- Helot, C. M. B. R. J. and C. B. (2012). *Linguistic landscape, multilingualism and social change*.
- Holmes, J. (2001). An Introduction to Sociolinguistics. In *International Encyclopedia of the Social & Behavioral Sciences* (2nd editio, pp. 14562–14569). Elsevier. <https://doi.org/10.1016/B0-08-043076-7/03027-8>
- Huebner, T. (2016). Linguistic Landscape: History, Trajectory and Pedagogy. *MANUSYA*, 19(3), 1–11. <https://doi.org/10.1163/26659077-01903001>
- Hult, F. M. (2009). Linguistic Landscape: Expanding the Scenery. *A Framework for the Linguistic Analysis of Linguistic Landscapes*, 88–104.
- Landry, R., & Bourhis, R. Y. (1997). Linguistic Landscape and Ethnolinguistic Vitality. *Journal of Language and Social Psychology*, 16(1), 23–49. <https://doi.org/10.1177/0261927X970161002>
- Merriam, S. B. (2009). *Qualitative Research Design. A Guide to Design and Implementation*.
- Modan G, L. (2009). *Leeman\_Modan\_-\_Trajectories\_of\_Lang-Libre.Pdf*.
- Nash, J. (2016). Is linguistic landscape necessary? *Landscape Research*, 41(3), 380–384. <https://doi.org/10.1080/01426397.2016.1152356>
- Phillipson, R. (2003). *English-Only Europe: Challenging Language Policy*.
- Purnamasari, A. (2019). *Profil Balai Pelestarian Cagar Budaya*.
- Reh, M. (2004). Multilingual writing: a reader-oriented typology — with examples from Lira Municipality (Uganda). *International Journal of the Sociology of Language*, 2004(170), 1–41. <https://doi.org/10.1515/ijsl.2004.2004.170.1>
- Sachdev, I., & Bourhis, R. Y. (1990). *Language and social identification. Social identity theory: Constructive and critical advances*. 211–229.
- Schulte, J. (2013). *The language lessons around us; undergraduated english pedagogy and linguistic landscape research*. 102–120.
- Shohamy, E And Gorter, D. (2009). *Linguistic Landscape: Expanding The Scenery*. New York: Routledge.



- Shomamy, E. (2006). *Language Policy: Hidden Agendas and New Approaches*. New York, Routledge, 110.
- Vysotki, V. M., Patalashko, E. V., Stepanenko, V. E., Makarova, T. V., & Balabanova, I. A. (2021). Language as a communication resource and its place in the representation of world practices. *Linguistics and Culture Review*, 5(S3), 574–584. <https://doi.org/10.21744/lingcure.v5nS3.1621>
- Waksman, S., & Shomamy, E. (2010). In *Linguistic Landscape in the City. Decorating the City of Tel Aviv-Jaffa for Its Centennial: Complementary Narratives via Linguistic Landscape.*, 57–73.
- Wardaugh, R. and F. M. J. (2015). *An Introduction to Sociolinguistics* (Seventh Edition). John Wiley & Sons, Inc.
- Wulan sari, A. D. M. (2019). *A Linguistic Landscape Study of Signage in Museum Angkut Batu East Java*. <http://digilib.uinsby.ac.id/id/eprint/29249>
- Yule, G. (2010). *The Study of Language* (4th edition) - Study Guide. Cambridge University Press, 4, 1–97. [https://www.cambridge.org/my/files/5913/6689/9826/8769\\_Study\\_Guide\\_updated\\_170610.pdf](https://www.cambridge.org/my/files/5913/6689/9826/8769_Study_Guide_updated_170610.pdf)



# APPENDICES

UNIVERSITAS ISLAM NEGERI  
**ALAUDDIN**  
M A K A S S A R

## **A. Interview Sheet**

The question of interview sheet are:

1. What are the specific reason for using the language (English) in this place?
2. Why did you choose to use English over other language?
3. Is there another language using in this place?
4. What are the function of the use English language in this place?
5. What are the benefits and deficits of using English language in this place?

## **B. Transcription of Interview Result**

1. Fort Rotterdam (Anggi Purnamasari)

Isky: Saya Resky Irawati, mahasiswa UIN yang sedang mengerjakan tugas akhir saya atau skripsi, dengan niat untuk mewawancarai beliau dengan beberapa pertanyaan penggunaan linguistic landscape yang ada di intitusi ini.

Anggi: iya silahkan.

Isky: What are the specific reason for using the language (English) in this place?

Anggi: Because many of tourists come to this place and not only the local tourist but also from other countries, so we decided to use English as the second language for our information here because English is a general language for the tourist from international countries.

Isky: So, why did you choose to use English over other language?

Anggi: Because most of some countries English language became the second language in their countries just like in our country, we use traditional language first then national language is Indonesian language and English as the second language, so we also use the English language.

Isky: Is there another language using in this place?

Anggi: Untuk informasi yang diberikan kami hanya menggunakan bahasa inggris dan kami juga menyediakan guide yang bersedia untuk menjadi pemandu wisatawan luar yang berkunjung ke fort Rotterdam, salah satu komunitas himpunan pramuwisata Indonesia (HPI) yang bersedia untuk menjadi tourguide ditempat ini.

Isky: What are the function of the use English language in this place?

Anggi: Seperti yang kita lihat sendiri informasi yang kita berikan itu bersifat sejarah benteng Rotterdam dan juga gedung-gedung yang ada didalamnya hanya untuk memberikan informasi kepada wisatawan agar mengetahui sejarah dan gedung-gedung fort Rotterdam

Isky: What are the benefits and deficits of using English language in this place?

Anggi: Kelebihan dalam menggunakan bahasa inggris yaitu karena kita kedatangan tourist dari berbagai negara yang pastinya mereka paham bahasa inggris dan sangat membantu mereka untuk mengetahui sejarah ataupun informasi yang diberikan, while kekurangannya ketika tourist yang berkunjung tidak fasih dalam berbahasa inggris maka akan sulit juga bagi

kami untuk menyampaikan informasi atau sejarah, tetapi seperti yang dikatakan pada pertanyaan sebelumnya bahwa ada satu komunitas yang bersedia untuk menjadi tourguide dengan berbagai bahasa yang mereka ketahui.

## 2. Leang-Leang Maros Prehistoric Park (Irwan)

Isky: Saya Resky Irawati, mahasiswa UIN yang sedang mengerjakan tugas akhir saya atau skripsi, dengan niat untuk mewawancarai beliau dengan beberapa pertanyaan penggunaan linguistic landscape yang ada di intitusi ini.

Irwan: iya silahkan

Isky: What are the spesific reason for using the language (English) in this place?

Irwan: Karena pada umumnya bahasa asing di Taman Purbakala Leang-Leang sendiri tergolong masih dasar, namun ada arahan atau sosialisasi tentang bahasa asing dan hanya menggunakan bahasa yang biasanya didengarkan seperti "selamat pagi" "selamat siang" dan lebih mudah memahami bahasa asing ini menggunakan smartphone untuk menerjemahkan bahasa asing tersebut.

Isky: So, why did you choose to use English over other language?

Irwan: karena, bahasa Inggris menjadi dasar penggunaan bahasa asing ketimbang bahasa lain, bahasa Inggris memiliki nilai tersendiri dan telah go international dibandingkan dengan bahasa asing lainnya.

Isky: Is there another language using in this place?

Irwan: Iyaaa, seperti yang saya katakan diatas bahwa penggunaan bahasa local seperti Bahasa Lontara bugis dan makassar yang menjadi Bahasa kedua disini, tapi tidak menutup kemungkinan Bahasa inggris tetap kami tampilkan di beberapa informasi dan juga melalui smartphone.

Isky: What are the function of the use English language in this place?

Irwan: Berbicara tentang fungsi penggunaan Bahasa asing ditempat ini, sangatlah membantu bagi kami jika kedatangan wisatawan luar negeri tetap dengan bantuan guide yang telah disediakan dari pihak komunitas HPI (Himpunan Pramuwisata Indonesia).

Isky: What are the benefits and deficits of using English language in this place?

Irwan: kelebihan dan kekurangan dalam menggunakan Bahasa inggris dalam penggunaan Bahasa asing ditempat ini, kelebihanannya akan sangat membantu agar pengunjung dapat mengetahui informasi yang diberikan terutama bagi wisatawan local yang memang niatnya untuk kunjungan kesini, untuk kekurangannya sendiri itu pasti ada tapi di zaman sekarang semua orang sudah menggunakan smartphone alat canggih yang membantu kita untuk mengetahui yang tidak diketahui. Bahkan diaplikasi game jaman sekarang sudah banyak yang berbahasa inggris.



### C. Documentation





UNIVERSITAS ISLAM NEGERI









TAS ISLAM NEGERI  
**ALAUDDIN**  
M A K A S S A R

## AUTOBIOGRAPHY



Resky Irawati was born in Makassar, South Sulawesi. She is the last child of Irwan and St. Hadirah. She has 2 Sisters and 1 brother whose names are Rismawati and Riskayanti and his name is M. Rizal Agusriadi. She graduated from Elementary School SDN Bulurokeng in 2011. In the same year, she continued her junior high school in SMPN 09 Makassar and graduated in 2014. Then, she went to SMAN 15 Makassar and graduated in 2017. After finishing her study at school, she enrolled at Alauddin State Islamic University of Makassar in 2018 as a student of

English and Literature Department of Adab and Humanities Faculty. If you have any question related to her research, you may contact her in [reskyirwtii99@gmail.com](mailto:reskyirwtii99@gmail.com) (085293959371).





# LINGUISTIC LANDSCAPE IN THE PRESERVATION FOR CULTURAL PROPERTIES OF SOUTH SULAWESI

**Resky Irawati**

*Alauddin State Islamic University of Makassar, English and Literature, Faculty of Adab and Humanities.  
H.M. Yasin Limpo Street No. 165*

[reskyirwtii99@gmail.com](mailto:reskyirwtii99@gmail.com)

## ABSTRACT

This research is focused on the linguistic landscape in the preservation for cultural properties of south Sulawesi. The objectives of this study are to show the kinds of linguistic landscape in the preservation for cultural properties of south Sulawesi and to describe the function of the linguistic landscape based on Landry and Bourhis' (1997) on Linguistic Landscape. This research is specified in the Top-down category based on Landry and Bourhis' (1997). In describing the function of linguistic landscape in the preservation for cultural properties of south Sulawesi Landry and Bourhis (1997) used as a guideline. The methodology used in this research is descriptive qualitative method. The results of the data analysis that researcher found in both of two places is only top-down, especially in fort Rotterdam found as many as 10 types of top-down and in leang-leang maros as many as 15 types of top-down. The use of language such as Indonesian and English. The second is the function of the linguistic landscape in this study found that there are 2 functions, namely: Informative function and symbolic function. From these findings, it can be concluded that the use of English of these two places is really needed to the visitors.

**Keyword:** *Linguistic landscape, Functions, The Preservation for Cultural Properties of South Sulawesi*

## ABSTRAK

Penelitian ini difokuskan pada lanskap linguistik dalam pelestarian kekayaan budaya Sulawesi Selatan. Tujuan penelitian ini adalah untuk menunjukkan macam-macam lanskap linguistik dalam pelestarian kekayaan budaya Sulawesi Selatan dan untuk mendeskripsikan fungsi lanskap linguistik berdasarkan Landry dan Bourhis (1997) tentang Lanskap Linguistik. Penelitian ini ditetapkan dalam kategori Top-down berdasarkan Landry dan Bourhis (1997). Dalam menggambarkan fungsi lanskap linguistik dalam pelestarian kekayaan budaya Sulawesi Selatan, Landry dan Bourhis (1997) digunakan sebagai pedoman. Metodologi yang digunakan dalam penelitian ini adalah metode kualitatif deskriptif. Hasil analisis data yang peneliti temukan di kedua tempat tersebut hanya top-down, khususnya di benteng Rotterdam ditemukan sebanyak 10 jenis top-down dan di leang-leang maros sebanyak 15 jenis top-down. Penggunaan bahasa seperti Indonesia dan Inggris. Kedua adalah fungsi lanskap linguistik dalam penelitian ini ditemukan bahwa ada 2 fungsi, yaitu: Fungsi informatif dan fungsi simbolik. Dari temuan tersebut, dapat disimpulkan bahwa penggunaan bahasa Inggris dari kedua tempat ini sangat dibutuhkan bagi para pengunjung.

Kata Kunci : Lanskap Linguistik, Fungsi, Balai Pelestarian Cagar Budaya Sulawesi Selatan.

## **INTRODUCTION**

Language is not only represented through communication but also through signs, with the main purpose being to serve meaning through verbal activities. Street names, place names, traffic signs, bulletin boards, and billboards are the most often used types of these communication signs (Akindele, 2011). There are many studies that focus on discussing language, where one of them is sociolinguistic. Sociolinguistics is the study of how language functions in our daily interactions, the media we are exposed to, and societal conventions, laws, and policies that deal with language (Wardaugh, 2015).

The Linguistic Landscape is one of the studies of modern sociolinguistics that discusses how languages are used in commercials, billboards, graffiti, and other public signage. The significance of the spoken languages as official languages is not always reflected in the linguistic landscape. Instead, how languages are perceived in public spaces reveals hidden attitudes regarding specific codes and their speakers (Helot, 2012). The definition of linguistic landscape offered by Landry and Bourhis states that “the language of public road signs, advertising billboards, street names, place names, commercial store signs, and public signs on government buildings combines to produce the linguistic landscape of territory, which can perform two main functions: an information function and a symbol function”. (as cited by Cenoz and Gorter, 2006).

The researcher is interested to conduct the research because linguistic landscape can help explain what language is used in information in public spaces, especially information about signs in BPCB. The Preservation for Cultural Properties (BPCB) is a technical implementation unit of the Ministry of Culture and Education in the field of cultural properties preservation which is under the responsibility of the Director General of Culture. There are several reasons the researcher conducted this research. The researcher is interested in this study because there has not been much research done on the Linguistic Landscape. Therefore, the researcher conducted this research to increase research on Linguistic Landscape, secondly, it has the same case in the previous study at

the museum about linguistic landscapes some people do not know the meaning of a sign in the language used in the preservation for cultural properties of south Sulawesi.

## **LITERATURE REVIEW**

### **A. Sociolinguistic**

Linguistics is divided into eight branches, one of which is sociolinguistics. There are some concepts about sociolinguistics, According to Yule (2010:254), “Sociolinguistics is a branch of sociolinguistics study that concentrates on how language relates to social and cultural phenomena in a particular society” (Yule, 2010). It typically examines issues relating to language, society, and social sciences, including psychology, anthropology, and sociology.

Holmes (2001, p. 1) says that “sociolinguistics is the study of how language and society interact. They are concerned with defining the social function of language and the means through which it is utilized to express social meaning. They are interested in understanding why we speak differently in various social circumstances. A great deal of knowledge about language, social relationships in a community, and how people use language to express parts of their social identity may be learned through observing how people use language in various social circumstances” (Holmes, 2001).

Holmes (2001, p. 1) says that “sociolinguistics is the study of how language and society interact. They are concerned with defining the social function of language and the means through which it is utilized to express social meaning. They are interested in understanding why we speak differently in various social circumstances. A great deal of knowledge about language, social relationships in a community, and how people use language to express parts of their social identity may be learned through observing how people use language in various social circumstances” (Holmes, 2001). Based on the description discussed above, the researcher concludes that sociolinguistics is the study of the interaction between language and society as well as how people use language in diverse social environments.

### **B. Linguistic Landscape**

The linguistic landscape is the exhibition of language in public settings, which includes signs, billboards, commercials, and anything else that can be seen in public spaces. It refers to (Gorter, 2006b) holds that linguistic landscape is concerned with how written language is used in public. Typically, there are two categories of linguistic landscape. According to (Landry & Bourhis, 1997), the linguistic landscape is separated into government signs and private signs. Top-down government signs include the official street name sign. Road signs, building names, street names, and a distinct linguistic policy are all reflected in these signs. Private signs are bottom-up signs like shop signs; they may be impacted by language policy, but they mostly represent the preferences of the individual, the shop, the advertisement, and the private office.

Here is the following to clarify about top-down and bottom-up in the linguistic landscape: a) Top-down: 1) Public institutions, including those associated with religion, government, local culture and education, and medicine. 2) Public signs of general interest. 3) General announcements. 4) Street name signs. b) Bottom-up: 1) Store signs for items including apparel, food, and jewelry. 2) Private business signs: offices, factories, and agencies. 3) Private announcements, such as "wanted" advertisements, sales, or car or apartment rentals.

Cenoz and Gorter (2006:67) "The linguistic landscape study focuses on any display of written language on the sign in public". Besides being able as a guide to all the visitors for a journey in the desired path, linguistic landscapes can also guide visitors to better understand the culture, language, and other relationships that affect education, trade, investment, and public opinion in a particular area (Alfaifi, 2015:).

### C. Functions of Linguistic Landscape

#### 1. The Informative Function

The Informative function Landry and Bourhis (1997) distinguish between the two basic functions the linguistic landscape fulfills: informational and symbolic. The most basic information function of the linguistic landscape is as a unique marker of a geographical area inhabited by a specific language community (Bourhis, 1992). The informational function might represent the power and position of rival language groups. In the language of the dominant group, just a few linguistic signs from the weakened language group may be written.

Linguistic Landscape serves two functions they are symbolic and informative. Gorter & Cenoz (2009), p.56, Bourhis & Landry (1997) argue that "the symbolic function relates to the value and status of the languages as perceived by the members of a language group in comparison to other languages" (Cenoz & Gorter, 2009). The linguistic landscape serves a symbolic function as a sign or symbol of a community, region, and country that can be found on roadways, public spaces, or buildings. Shohamy (2006, p.110) argues that "the basic premise of linguistic landscape analysis is that visual language use in public spaces represents observable manifestations of circulating ideas about multilingualism" (Shomamy, 2006).

#### 2. The Symbolic Function

The symbolic function when one own language is reflected in the linguistic landscape, the symbolic (solidarity) function evokes sentiments of inclusion, acceptance, and importance to the in-group The most prominent symbolic function of the linguistic landscape is its arrangement, in which language has become the most essential characteristic of an ethnicity's identity (Sachdev, I., & Bourhis, 1990). Symbolic functions are also intimately tied to the portrayal of ethnic identity. Blommaert (2013) defines space as a venue for human social interaction and engages in a number of cultural activities.

## RESEARCH METHOD

The descriptive qualitative method has been used in this study. The information used in English to analyzed using qualitative or interview methods. In the preservation for cultural properties in south Sulawesi. Based on Merriam (2009), qualitative research focuses in quality (nature, essence) (Merriam, 2009). Therefore, the researcher described the linguistic landscape found in the location that becomes the preservation of cultural values in south Sulawesi using this qualitative methodology.

## FINDINGS AND DISCUSSIONS

### A. The types of Linguistic Landscapes in The Preservation for Cultural Properties of South Sulawesi.

Linguistic Landscape is divided into Government signs (top-down) and private signs (bottom-up). Here are examples of government signs (top-down), such as public signs used by national, regional, or municipal governments in the following domains: road signs, place names, street names, and inscriptions, including ministries, hospitals, museums, cultural heritage, and public parks. Private signs (bottom-up), commercial signs on storefronts and business institutions, commercial advertising on billboards, and advertising signs displayed in public transport and on private vehicles.

Datum 1.



**Picture 1. Recycle bin**



Picture 1 above representing the top-down category of linguistic landscape types of items, is public signs. This linguistic landscape divided into two function of linguistic landscape there are informative function means give the information to the society where they have to dispose of their trash "Recyclable" and "Non Recyclable" and for symbolic function it can be seen for the green and red symbols give the meaning where we should dispose of their trash that can still be recycled and that cannot be recycled. This sign is located in Fort Rotterdam.

Datum 2.



**Picture 2. Direction**

Picture 2 above also representing the use of linguistic landscape with the type of item as a public sign. This linguistic landscape gave information the direction to Leang Pettakere destination, this sign can help the visitors to get the place. Besides that, this linguistic landscape shows the Buginese language on this sign with multilingual language are shows in this area especially in Leang-Leang Maros Prehistoric Park.

Datum 3.



### **Picture 3. Label sign**

Picture 3 above representing top down of linguistic landscape. The item of this is public sign where this linguistic landscape divided into two functions of linguistic landscape with the informative functions gave the information with the word “toilet” and “mushollah” are located in Leang-leang Maros Prehistoric Park, with each symbolic functions where they should go to those places.

Datum 4.



**Picture 4. Information Board**

Picture 4 above illustrating terrain the purpose of the top-down with the category public announcement, this linguistic landscape is divided two functions of this sign with multilingual language Indonesian and English, the informative function is to notify guests that they must first report to security, and the symbolic function direction of where we should report first. The sign can be located at Fort Rotterdam's entrance.

Datum 5.



Picture 5. Warning Board

Picture 5 above representing top-down linguistic landscape. The items of a category are public announcements, this linguistic landscape has divided into two functions of linguistic landscape, the informative functions which means that this sign gives prohibition or attention to visitors who enter the Leang-leang Maros prehistoric park. And the symbolic function it can be seen with this symbol must pay attention to the visitors what should we do or not.

#### B. The Function of Linguistic Landscape in The Preservation for Cultural Properties of South Sulawesi.

Informative and symbolic are the functions of the linguistic landscape. According to Landry and Bourhis, 1997, the territory of the linguistic group's borders is indicated by the informative function. In this research, the researcher interviewed the several informants from BPCB, this interviewed to found the data regarding the function of the linguistic landscape, There are 2 functions that found the researcher in this study, as mentioned above that informative function and symbolic function exist in these two places, Fort Rotterdam and Leang-Leang Maros Prehistoric Park. The displayed sign has each function based on the datum, the sign has 2 functions as informative and symbolic function there are 5 signs that have two functions in one picture. The 5 signs only have an informative function and do not have symbols, as in some datums displayed which

only function as informative functions for example in datum 5 only give the information that this is the Office of Fort Rotterdam.

There are several reasons why this institution uses English in its linguistic landscape. The researcher found the reason why use English, especially in Fort Rotterdam, based on the result of the interview with selected informants in BPCB. As the statement of the respondents named Anggi Purnamasari (35 years) on February 21, 2023.

*“Because many of tourists come to this place and not only the local tourist but also from other countries, so we decided to use English as the second language for our information here because English is a general language for the tourist from international countries.”*

With this fact, using English makes it easier the visitors to know the information in Fort Rotterdam, related in datum two page twenty-seventh this sign gives the information to the visitors that you have arrived in this place with the welcoming banner.

Then, the informant in Leang-Leang Maros Prehistoric Park also states why English is used in this place. Irwan (45years) on February 9, 2023.

*“Karena pada umumnya bahasa asing di Taman Purbakala Leang-Leang sendiri tergolong masih dasar, namun ada arahan atau sosialisasi tentang bahasa asing dan hanya menggunakan bahasa yang biasanya didengarkan seperti "selamat pagi" "selamat siang" dan lebih mudah memahami bahasa asing ini menggunakan smartphone untuk menerjemahkan bahasa asing tersebut”.*

It means that, in Leang-leang Maros Prehistoric Park, Indonesian and local languages are the focus of language use, that we can see in datum 3 on pages twenty-seventh, but English still exists in the use of foreign languages with the help of communication tools such as mobile phones to help visitors know the history or relics of this place.

Another question from the researcher is about the function of the use English language in these places, the statement with the same informant from fort Rotterdam Anggi Purnamasari (35 years) on February 21, 2023.

*“Seperti yang kita lihat sendiri informasi yang kita berikan itu bersifat sejarah benteng Rotterdam dan juga gedung-gedung yang ada didalamnya hanya untuk memberikan informasi kepada wisatawan agar mengetahui sejarah dan gedung-gedung fort Rotterdam”.*

With this fact, the function of using English language in this place because the information that the institution served to the visitors almost about the historical of the buildings and filosofi about fort Rotterdam, it's just for to make easier to the visitors that wants to know about the historical of the buildings in fort Rotterdam.

Then, the other statement from leang-leang maros prehistoric park, also give the statement, Irwan (45 years) on February 9, 2023.

*“Berbicara tentang fungsi penggunaan Bahasa asing ditempat ini, sangatlah membantu bagi kami jika kedatangan wisatawan luar negeri tetap dengan bantuan guide yang telah disediakan dari pihak komunitas HPI (Himpunan Pramuwisata Indonesia).*

It means that, the function of using foreign languages in this place is very effective for the guide to explain the history in this place so, the tourist more easily to know the historical about this place.

As the statement to first informant Anggi Purnamasari (35 years) on February 21, 2023.

*“Because most of some countries English language became the second language in their countries just like in our country, we use traditional*



*language first then national language is Indonesian language and English as the second language, so we also use the English language."*

It means that, English language became an international language, so the reason for using English language than the other language and most of some people or tourist who came in this place almost fluently speak English.

Next, the statement to the informant in leang-leang maros prehistoric park also gives the explanation about the reason to choose English language over other language.

*"karena, bahasa Inggris menjadi dasar penggunaan bahasa asing ketimbang bahasa lain, bahasa Inggris memiliki nilai tersendiri dan telah go international dibandingkan dengan bahasa asing lainnya."*

It means that, English is used as a tool of communication and make it easier the tourist to communicate when they visit to this place.

The linguistic landscape in the preservation for cultural properties of South Sulawesi uses more than one language and gives precise information about the history, and worker in that two places signs as a communication with visitors. The language displayed on the signs in this place is not only Indonesian and international languages, but this place also preserves the local language (Bahasa Lontara) contained in datum 3 on the twenty-seventh pages, as for signs that are only represented using English is nothing but because the language is not rarely seen by the public and has been understood worldwide and very unusual for users of signs who visit this place we can see on datum 7 on the thirteen pages, Vice versa which is represented using Indonesian only but accompanied by symbols that indicate that this is what is meant by the sign, therefore the use of languages such as local, national and international languages on signs displayed at Fort Rotterdam and Leang-leang Maros Prehistoric Park gives its own meaning to the community. The linguistic landscape is significant for everyone because they have signs that provide accurate and complete information.

Analyzing the linguistic landscape in the preservation for cultural properties of south Sulawesi, especially both of two places they were Fort Rotterdam and Leang-leang Maros Prehistoric Park. From these two places, the researcher found the top-down with the types of public sign and announcement sign, serves to convey the information that exists in these two places. Based on these two places are historical places, therefore the informative and symbolic function conveyed to visitors will be very influential local and foreign visitors and it is really helpful to the visitors who want to know about these places.

## **CONCLUSION**

After analyzing the data, the researcher conclusions consist of the following elements, there was only one type of linguistic landscape found in The Preservation for Cultural Properties of South Sulawesi. The researcher only found the top-down types in those places, the top-down types more dominant in the tourist attraction, the fact that the government's management of cultural heritage typically provides only public signs for tourists to appreciate the tourist attraction.

The function of linguistic landscape in The Preservation for Cultural Properties of South Sulawesi, there are informative and symbolic function. The researcher has interviewed the staff of those places to be asked for their reason for the institution on a sign written in linguistic landscapes. Function of linguistic landscape as a sign that displayed in those places has Informative and symbolic functions both have important roles in all signs, As for those that only have informative functions and do not have symbols. The function of the linguistic landscape as a sign of information and symbolic to make it easier for visitors, for additional vocabulary, as well as to introduce the areas.

## **BIBLIOGRAPHY**

- Akindele, D. O. (2011). Linguistic Landscapes as Public Communication: A Study of Public Signage in Gaborone Botswana. *International Journal of Linguistics*, 3(1), 39. <https://doi.org/10.5296/ijl.v3i1.1157>
- Astrinita, D. (2019). *Linguistic Landscape in the Shopping Centers in Makassar English and Literature Department Adab and Humanities Faculty*.
- Backhaus. (2007). *Linguistic Landscape. A Comparative Study of Urban Multilingualism in Tokyo*.
- Backhaus, G., & Murungi, J. (Eds.). (2009). *Symbolic Landscapes*. Springer Netherlands.

<https://doi.org/10.1007/978-1-4020-8703-5>

- Ben-Rafael, E., E. Shohamy, M. B. (2010). *Linguistic landscape in the city. Great Britain.*
- Ben-Rafael, E., Shohamy, E., Hasan Amara, M., & Trumper-Hecht, N. (2006). Linguistic Landscape as Symbolic Construction of the Public Space: The Case of Israel. *International Journal of Multilingualism*, 3(1), 7–30. <https://doi.org/10.1080/14790710608668383>
- Blommaert, J. (2013). *Ethnography, Superdiversity and Linguistic Landscapes: Chronicles of Complexity. Ontario: Multilingual Matters.*
- Bourhis, R. Y. (1992). *La langue d'affichage publique et commerciale au Québec. Plan de recherche pour l'élaboration d'une loi linguistique. Québec: Conseil de la langue française.*
- Bradshaw, I. H. (2014). *Linguistic Landscape as a Language Learning and Literacy Resource in Caribbean Creole Contexts.* 22, 157–173.
- Bram, & Dickey. (1986). *Sosiolinguistik; Memahami Bahasa Dalam Konteks dan Kebudayaan Dalam Ohoiwutun.* 146.
- Cenoz, J., & Gorter, D. (2009). Linguistic Landscape: Expanding the Scenery. *Language Economy and The Linguistic Landscape, New York, Routledge*, 56.
- Dixon, A. E. (2015). *Analyzing the Multilingual Linguistic Landscape of Buffalo. State University of New York.*
- Dwi Lestari. (2019). A Study Of Linguistic Landscape In Medan. *A Study of Linguistic Landscape in Medan .*
- Gorter, D. (2006a). *Linguistic Landscape: A New Approach to Multilingualism.* <http://www.multilingual-matters.com>
- Gorter, D. (2006b). Introduction: The Study of the Linguistic Landscape as a New Approach to Multilingualism. *International Journal of Multilingualism*, 3(1), 1–6. <https://doi.org/10.1080/14790710608668382>
- Helot, C. M. B. R. J. and C. B. (2012). *Linguistic landscape, multilingualism and social change.*
- Holmes, J. (2001). An Introduction to Sociolinguistics. In *International Encyclopedia of the Social & Behavioral Sciences* (2nd editio, pp. 14562–14569). Elsevier. <https://doi.org/10.1016/B0-08-043076-7/03027-8>
- Huebner, T. (2016). Linguistic Landscape: History, Trajectory and Pedagogy. *MANUSYA*, 19(3), 1–11. <https://doi.org/10.1163/26659077-01903001>

- Hult, F. M. (2009). Linguistic Landscape: Expanding the Scenery. *A Framework for the Linguistic Analysis of Linguistic Landscapes*, 88–104.
- Landry, R., & Bourhis, R. Y. (1997). Linguistic Landscape and Ethnolinguistic Vitality. *Journal of Language and Social Psychology*, 16(1), 23–49. <https://doi.org/10.1177/0261927X970161002>
- Merriam, S. B. (2009). *Qualitative Research Design. A Guide to Design and Implementation*.
- Modan G, L. (2009). *Leeman\_Modan\_-\_Trajectories\_of\_Lang-Libre.Pdf*.
- Nash, J. (2016). Is linguistic landscape necessary? *Landscape Research*, 41(3), 380–384. <https://doi.org/10.1080/01426397.2016.1152356>
- Phillipson, R. (2003). *English-Only Europe: Challenging Language Policy*.
- Purnamasari, A. (2019). *Profil Balai Pelestarian Cagar Budaya*.
- Reh, M. (2004). Multilingual writing: a reader-oriented typology — with examples from Lira Municipality (Uganda). *International Journal of the Sociology of Language*, 2004(170), 1–41. <https://doi.org/10.1515/ijsl.2004.2004.170.1>
- Sachdev, I., & Bourhis, R. Y. (1990). *Language and social identification. Social identity theory: Constructive and critical advances*. 211–229.
- Schulte, J. (2013). *The language lessons around us; undergraduated english pedagogy and linguistic landscape research*. 102–120.
- Shohamy, E And Gorter, D. (2009). *Linguistic Landscape: Expanding The Scenery*. New York: Routledge.
- Shomamy, E. (2006). *Language Policy: Hidden Agendas and New Approaches*. New York, Routledge, 110.
- Vysotki, V. M., Patalashko, E. V., Stepanenko, V. E., Makarova, T. V., & Balabanova, I. A. (2021). Language as a communication resource and its place in the representation of world practices. *Linguistics and Culture Review*, 5(S3), 574–584. <https://doi.org/10.21744/lingcure.v5nS3.1621>
- Waksman, S., & Shomamy, E. (2010). In *Linguistic Landscape in the City. Decorating the City of Tel Aviv-Jaffa for Its Centennial: Complementary Narratives via Linguistic Landscape.*, 57–73.
- Wardaugh, R. and F. M. J. (2015). *An Introduction to Sociolinguistics* (Seventh Edition). John Wiley & Sons, Inc.
- Wulan sari, A. D. M. (2019). *A Linguistic Landscape Study of Signage in Museum Angkut*

*Batu East Java*. <http://digilib.uinsby.ac.id/id/eprint/29249>

Yule, G. (2010). *The Study of Language (4th edition) - Study Guide*. Cambridge University Press, 4, 1–97.  
[https://www.cambridge.org/my/files/5913/6689/9826/8769\\_Study\\_Guide\\_updated\\_170610.pdf](https://www.cambridge.org/my/files/5913/6689/9826/8769_Study_Guide_updated_170610.pdf)